

NOTICE!!

These documents have been scanned!

Do not place un-scanned documents beneath this notice!

Do not remove this notice from this file!

GPO Jacket No. 560-102
Print Order 61540
Rise Business Services, LLC
Job=AZ15 5/2/2019



Box Number= AZ15018



Claim Begin-End: AMC437298-AMC437343

1 Initial Receipt



AZ15018-12

AMC437155-AMC437465

AMC#	DATE CLOSED	ADJ INITIALS	REMARKS
437298			
437299			
437300			
437301			
437302			
437303			
437304			
437305			
437306			
437307			
437308			
437309			
437310			
437311			
437312			
437313			
437314			
437315			
437316			
437317			

AMC#	DATE CLOSED	ADJ INITIALS	REMARKS
437318			
437319			
437320			
437321			
437322			
437323			
437324			
437325			
437326			
437327			
437328			
437329			
437330			
437331			
437332			
437335			
437336			
437337			

United States Department of the Interior
Bureau of Land Management
 LANDS/RECREATION & PLANNING
 ONE N CENTRAL AVE
 PHOENIX, AZ 85004 -2203
 Phone: 602-417-9200

Receipt

No: 3521395

Transaction #: 3623283	
Date of Transaction: 03/25/2016	
CUSTOMER:	
FREEPORT MCMORAN MORENCI INC 4521 N US HIGHWAY 191 MORENCI, AZ 85540-9700 US	

ENTERED
 MAR 29 2016
 BY: *je*

LINE #	QTY	DESCRIPTION	REMARKS	UNIT PRICE	TOTAL
1	46.00	LOCATABLE MINERALS / MINING CLAIMS- NEW, UNADJUD, ONE OR MORE AUTH NOS / NEW MINING CLAIMS LOCATION FEE CASES: AMC437298/\$37.00, AMC437299/\$37.00, AMC437300/\$37.00, AMC437301/\$37.00, AMC437302/\$37.00, AMC437303/\$37.00, AMC437304/\$37.00, AMC437305/\$37.00, AMC437306/\$37.00, AMC437307/\$37.00, AMC437308/\$37.00, AMC437309/\$37.00, AMC437310/\$37.00, AMC437311/\$37.00, AMC437312/\$37.00, AMC437313/\$37.00, AMC437314/\$37.00, AMC437315/\$37.00, AMC437316/\$37.00, AMC437317/\$37.00, AMC437318/\$37.00, AMC437319/\$37.00, AMC437320/\$37.00, AMC437321/\$37.00, AMC437322/\$37.00, AMC437323/\$37.00, AMC437324/\$37.00, AMC437325/\$37.00, AMC437326/\$37.00, AMC437327/\$37.00, AMC437328/\$37.00, AMC437329/\$37.00, AMC437330/\$37.00, AMC437331/\$37.00, AMC437332/\$37.00, AMC437333/\$37.00, AMC437334/\$37.00, AMC437335/\$37.00, AMC437336/\$37.00, AMC437337/\$37.00, AMC437338/\$37.00, AMC437339/\$37.00, AMC437340/\$37.00, AMC437341/\$37.00, AMC437342/\$37.00, AMC437343/\$37.00		- n/a -	1702.00
		LOCATABLE MINERALS / MINING CLAIMS- NEW, UNADJUD, ONE OR MORE AUTH NOS / NEW MINING CLAIM PROCESSING FEE CASES: AMC437298/\$20.00, AMC437299/\$20.00, AMC437300/\$20.00, AMC437301/\$20.00,			

2	46.00	AMC437302/\$20.00, AMC437303/\$20.00, AMC437304/\$20.00, AMC437305/\$20.00, AMC437306/\$20.00, AMC437307/\$20.00, AMC437308/\$20.00, AMC437309/\$20.00, AMC437310/\$20.00, AMC437311/\$20.00, AMC437312/\$20.00, AMC437313/\$20.00, AMC437314/\$20.00, AMC437315/\$20.00, AMC437316/\$20.00, AMC437317/\$20.00, AMC437318/\$20.00, AMC437319/\$20.00, AMC437320/\$20.00, AMC437321/\$20.00, AMC437322/\$20.00, AMC437323/\$20.00, AMC437324/\$20.00, AMC437325/\$20.00, AMC437326/\$20.00, AMC437327/\$20.00, AMC437328/\$20.00, AMC437329/\$20.00, AMC437330/\$20.00, AMC437331/\$20.00, AMC437332/\$20.00, AMC437333/\$20.00, AMC437334/\$20.00, AMC437335/\$20.00, AMC437336/\$20.00, AMC437337/\$20.00, AMC437338/\$20.00, AMC437339/\$20.00, AMC437340/\$20.00, AMC437341/\$20.00, AMC437342/\$20.00, AMC437343/\$20.00		- n/a -	920.00
3	46.00	LOCATABLE MINERALS / MINING CLAIMS- NEW, UNADJUD, ONE OR MORE AUTH NOS / NEW MINING CLAIMS MAINTENANCE FEE CASES: AMC437298/\$155.00, AMC437299/\$155.00, AMC437300/\$155.00, AMC437301/\$155.00, AMC437302/\$155.00, AMC437303/\$155.00, AMC437304/\$155.00, AMC437305/\$155.00, AMC437306/\$155.00, AMC437307/\$155.00, AMC437308/\$155.00, AMC437309/\$155.00, AMC437310/\$155.00, AMC437311/\$155.00, AMC437312/\$155.00, AMC437313/\$155.00, AMC437314/\$155.00, AMC437315/\$155.00, AMC437316/\$155.00, AMC437317/\$155.00, AMC437318/\$155.00, AMC437319/\$155.00, AMC437320/\$155.00, AMC437321/\$155.00, AMC437322/\$155.00, AMC437323/\$155.00, AMC437324/\$155.00, AMC437325/\$155.00, AMC437326/\$155.00, AMC437327/\$155.00, AMC437328/\$155.00, AMC437329/\$155.00, AMC437330/\$155.00, AMC437331/\$155.00, AMC437332/\$155.00, AMC437333/\$155.00, AMC437334/\$155.00, AMC437335/\$155.00, AMC437336/\$155.00, AMC437337/\$155.00, AMC437338/\$155.00, AMC437339/\$155.00, AMC437340/\$155.00, AMC437341/\$155.00, AMC437342/\$155.00, AMC437343/\$155.00		- n/a -	7130.00
TOTAL:				\$9,752.00	

2	46.00	AMC437302/\$20.00, AMC437303/\$20.00, AMC437304/\$20.00, AMC437305/\$20.00, AMC437306/\$20.00, AMC437307/\$20.00, AMC437308/\$20.00, AMC437309/\$20.00, AMC437310/\$20.00, AMC437311/\$20.00, AMC437312/\$20.00, AMC437313/\$20.00, AMC437314/\$20.00, AMC437315/\$20.00, AMC437316/\$20.00, AMC437317/\$20.00, AMC437318/\$20.00, AMC437319/\$20.00, AMC437320/\$20.00, AMC437321/\$20.00, AMC437322/\$20.00, AMC437323/\$20.00, AMC437324/\$20.00, AMC437325/\$20.00, AMC437326/\$20.00, AMC437327/\$20.00, AMC437328/\$20.00, AMC437329/\$20.00, AMC437330/\$20.00, AMC437331/\$20.00, AMC437332/\$20.00, AMC437333/\$20.00, AMC437334/\$20.00, AMC437335/\$20.00, AMC437336/\$20.00, AMC437337/\$20.00, AMC437338/\$20.00, AMC437339/\$20.00, AMC437340/\$20.00, AMC437341/\$20.00, AMC437342/\$20.00, AMC437343/\$20.00		- n/a -	920.00
3	46.00	LOCATABLE MINERALS / MINING CLAIMS- NEW, UNADJUD, ONE OR MORE AUTH NOS / NEW MINING CLAIMS MAINTENANCE FEE CASES: AMC437298/\$155.00, AMC437299/\$155.00, AMC437300/\$155.00, AMC437301/\$155.00, AMC437302/\$155.00, AMC437303/\$155.00, AMC437304/\$155.00, AMC437305/\$155.00, AMC437306/\$155.00, AMC437307/\$155.00, AMC437308/\$155.00, AMC437309/\$155.00, AMC437310/\$155.00, AMC437311/\$155.00, AMC437312/\$155.00, AMC437313/\$155.00, AMC437314/\$155.00, AMC437315/\$155.00, AMC437316/\$155.00, AMC437317/\$155.00, AMC437318/\$155.00, AMC437319/\$155.00, AMC437320/\$155.00, AMC437321/\$155.00, AMC437322/\$155.00, AMC437323/\$155.00, AMC437324/\$155.00, AMC437325/\$155.00, AMC437326/\$155.00, AMC437327/\$155.00, AMC437328/\$155.00, AMC437329/\$155.00, AMC437330/\$155.00, AMC437331/\$155.00, AMC437332/\$155.00, AMC437333/\$155.00, AMC437334/\$155.00, AMC437335/\$155.00, AMC437336/\$155.00, AMC437337/\$155.00, AMC437338/\$155.00, AMC437339/\$155.00, AMC437340/\$155.00, AMC437341/\$155.00, AMC437342/\$155.00, AMC437343/\$155.00		- n/a -	7130.00
TOTAL:				\$9,752.00	

PAYMENT INFORMATION

1	AMOUNT:	9752.00	POSTMARKED:	N/A
	TYPE:	CHECK	RECEIVED:	03/24/2016
	CHECK NO:	0000856116		
	NAME:	FREEPORT MCMORAN INC 333 N CENTRAL AVE PHOENIX AZ 85004 US		

REMARKS

This receipt was generated by the automated BLM Collections and Billing System and is a paper representation of a portion of the official electronic record contained therein.

NOTICE!!

These documents have been scanned!

Do not place un-scanned documents beneath this notice!

Do not remove this notice from this file!

GPO Jacket No. 560-102
Print Order 61540
Rise Business Services, LLC
Job=AZ15 5/2/2019



Box Number= AZ15018



Claim Begin-End: AMC437298-AMC437343

2 Correspondence



AZ15018-12

AMC437155-AMC437465



United States Department of the Interior



BUREAU OF LAND MANAGEMENT

Arizona State Office

One North Central Avenue, Suite 800

Phoenix, Arizona 85004-4427

www.blm.gov/az/

OCT 21 2020

In Reply Refer To:

3800 (9200) RM

AMC354306, AMC417410, AMC418497, AMC420340, AMC430493, AMC431684,
AMC437298, AMC449160

CERTIFIED MAIL - RETURN RECEIPT REQUESTED No. 9214 8901 9403 8323 3302 68

DECISION

FREEPORT MCMORAN MORENCI INC : This decision affects those claims
4521 N US HIGHWAY 191 : shown on the attached list(s).
MORENCI, AZ 85540-9700 :

SEE ATTACHMENT(S) FOR CLAIM NAMES AND AMC NUMBERS

MINING CLAIMS DECLARED FORFEITED

The mining claims listed above have been declared forfeited as of September 1, 2020, for failure to timely file the required maintenance fee payment or small miner's maintenance fee waiver (waiver).

Claimants are required to pay an annual non-refundable maintenance fee of \$165 per 20 acres or portion thereof, or submit a waiver, on or before September 1 of each year. These requirements were established by 30 U.S.C. 28f-1, as amended, and 43 CFR 3834 and 3835.

Our records do not show receipt of a maintenance fee payment or small miner waiver filed on or before the due date. Therefore, the claims listed above are forfeited.

Reclamation Requirements

This decision does not relieve you of the liability for reclamation of all areas disturbed by your activities on lands covered by the subject mining claim(s) and/or site(s). After you complete the reclamation, you must notify the authorized officer of the appropriate surface managing agency so that the authorized officer may conduct a final site inspection and determine whether you may

be released from liability. If you fail to reclaim the land to the satisfaction of the authorized officer, the surface management agency may cite you for noncompliance under its surface management regulations. For land administered by the Bureau of Land Management (BLM), if you fail to reclaim the land to the satisfaction of the authorized officer as required in 43 CFR Subpart 3809, the BLM will issue an order of noncompliance under 43CFR 3809.601(a). If you fail to comply with the non-compliance order, BLM may take further action under 43 CFR 3809.604. Failure to conduct reclamation is a prohibited act that may subject you to criminal penalties. See 43 CFR 3809.605(h) and 43 CFR 3809.700.

Appeal Procedures

This decision may be appealed to the Interior Board of Land Appeals, Office of the Secretary, in accordance with the regulations contained in 43 CFR, Part 4, and the enclosed Form 1842-1. If an appeal is taken, your notice of appeal must be filed in this office (at the above address) within 30 days from receipt of this decision. The appellant has the burden of showing that the decision appealed from is in error.


If you wish to file a petition pursuant to regulation 43 CFR 4.21 (58 FR 4939, January 19, 1993) for a stay of the effectiveness of this decision during the time that your appeal is being reviewed by the Board, the petition for a stay must accompany your notice of appeal. A petition for a stay is required to show sufficient justification based on the standards listed below. Copies of the notice of appeal and petition for a stay **must** also be submitted to each party named in this decision and to the Interior Board of Land Appeals and to the appropriate Office of the Solicitor (see 43 CFR 4.413) at the same time the original documents are filed with this office. If you request a stay, you have the burden of proof to demonstrate that a stay should be granted.

Standards for Obtaining a Stay

Except as otherwise provided by law or other pertinent regulation, a petition for a stay of a decision pending appeal shall show sufficient justification based on the following standards:

- (1) The relative harm to the parties if the stay is granted or denied,
- (2) The likelihood of the appellant's success on the merits,
- (3) The likelihood of immediate and irreparable harm if the stay is not granted, and
- (4) Whether the public interest favors granting the stay.

Please include your AMC serial number(s) on all correspondence. If additional information is required, please call RéAnn Myers at 602-417-9413.



Amy F. DePestel
Supervisory Land Law Examiner
Lands, Minerals and Energy Division

Enclosure(s)

FREEPOR MCMORAN MORENCI INC
4521 N US HIGHWAY 191
MORENCI AZ 85540-9700

<u>LEAD FILE</u> <u>NUMBER</u>	<u>CLAIM</u> <u>NUMBER</u>	<u>CLAIM NAME</u>
AMC354306	AMC354355	NCV 1
AMC354306	AMC354356	NCV 2
AMC354306	AMC354357	NCV 3
AMC354306	AMC354358	NCV 4
AMC354306	AMC354359	NCV5
AMC354306	AMC354360	NCV 6
AMC354306	AMC354361	NCV 7
AMC354306	AMC354362	NCV 8
AMC354306	AMC354363	NCV 9
AMC354306	AMC354364	NCV 10
AMC354306	AMC354365	NCV 11
AMC354306	AMC354366	NCV 12
AMC417410	AMC417410	SC-001
AMC417410	AMC417411	SC-002
AMC417410	AMC417412	SC-003
AMC417410	AMC417413	SC-004
AMC417410	AMC417414	SC-005
AMC417410	AMC417415	SC-006
AMC417410	AMC417416	SC-007
AMC417410	AMC417417	SC-008
AMC417410	AMC417418	SC-009
AMC417410	AMC417419	SC-010
AMC417410	AMC417420	SC-011
AMC417410	AMC417421	SC-012
AMC417410	AMC417422	SC-013
AMC417410	AMC417423	SC-014
AMC417410	AMC417424	SC-015
AMC417410	AMC417425	SC-016
AMC417410	AMC417426	SC-017
AMC417410	AMC417427	SC-018
AMC417410	AMC417428	SC-019
AMC417410	AMC417429	SC-020
AMC417410	AMC417430	SC-021

AMC417410	AMC417431	SC-022
AMC417410	AMC417432	SC-023
AMC417410	AMC417433	SC-024
AMC417410	AMC417434	SC-025
AMC417410	AMC417435	SC-026
AMC417410	AMC417436	SC-027
AMC417410	AMC417437	SC-028
AMC417410	AMC417438	SC-029
AMC417410	AMC417439	SC-030
AMC417410	AMC417440	SC-031
AMC417410	AMC417441	SC-032
AMC417410	AMC417442	SC-033
AMC417410	AMC417443	SC-034
AMC417410	AMC417444	SC-035
AMC417410	AMC417445	SC-036
AMC417410	AMC417446	SC-037
AMC417410	AMC417447	SC-038
AMC417410	AMC417448	SC-039
AMC417410	AMC417449	SC-040
AMC417410	AMC417450	SC-041
AMC417410	AMC417451	SC-042
AMC417410	AMC417452	SC-043
AMC417410	AMC417453	SC-044
AMC417410	AMC417454	SC-045
AMC417410	AMC417455	SC-046
AMC417410	AMC417456	SC-047
AMC417410	AMC417457	SC-048
AMC417410	AMC417458	SC-049
AMC417410	AMC417459	SC-050
AMC418497	AMC418497	SC-051
AMC418497	AMC418498	SC-052
AMC418497	AMC418499	SC-053
AMC418497	AMC418500	SC-054
AMC418497	AMC418501	SC-055
AMC418497	AMC418502	SC-056
AMC418497	AMC418503	SC-057
AMC418497	AMC418504	SC-058
AMC418497	AMC418505	SC-059
AMC418497	AMC418506	SC-060

AMC418497	AMC418507	SC-061
AMC418497	AMC418508	SC-062
AMC418497	AMC418509	SC-063
AMC418497	AMC418510	SC-064
AMC418497	AMC418511	SC-065
AMC418497	AMC418512	SC-066
AMC418497	AMC418513	SC-067
AMC418497	AMC418514	SC-068
AMC418497	AMC418525	SC-079
AMC418497	AMC418526	SC-080
AMC418497	AMC418527	SC-081
AMC418497	AMC418528	SC-082
AMC418497	AMC418529	SC-083
AMC418497	AMC418530	SC-084
AMC418497	AMC418531	SC-085
AMC418497	AMC418532	SC-086
AMC418497	AMC418533	SC-087
AMC418497	AMC418534	SC-088
AMC418497	AMC418535	SC-089
AMC418497	AMC418536	SC-090
AMC418497	AMC418537	SC-091
AMC418497	AMC418538	SC-092
AMC418497	AMC418539	SC-093
AMC418497	AMC418540	SC-094
AMC418497	AMC418541	SC-095
AMC418497	AMC418542	SC-096
AMC418497	AMC418543	SC-097
AMC418497	AMC418544	SC-098
AMC418497	AMC418545	SC-099
AMC418497	AMC418546	SC-100
AMC418497	AMC418547	SC-101
AMC418497	AMC418548	SC-102
AMC418497	AMC418549	SC-103
AMC418497	AMC418550	SC-104
AMC418497	AMC418551	SC-105
AMC418497	AMC418552	SC-106
AMC418497	AMC418553	SC-107
AMC418497	AMC418554	SC-108
AMC418497	AMC418555	SC-109

AMC418497	AMC418556	SC-110
AMC418497	AMC418557	SC-111
AMC418497	AMC418558	SC-112
AMC418497	AMC418559	SC-113
AMC418497	AMC418560	SC-114
AMC418497	AMC418561	SC-115
AMC418497	AMC418562	SC-116
AMC418497	AMC418563	SC-117
AMC418497	AMC418564	SC-118
AMC418497	AMC418565	SC-119
AMC418497	AMC418566	SC-120
AMC418497	AMC418567	SC-121
AMC418497	AMC418568	SC-122
AMC418497	AMC418569	SC-123
AMC418497	AMC418570	SC-124
AMC418497	AMC418571	SC-125
AMC418497	AMC418572	SC-126
AMC418497	AMC418573	SC-127
AMC418497	AMC418574	SC-128
AMC418497	AMC418575	SC-129
AMC418497	AMC418576	SC-130
AMC418497	AMC418577	SC-131
AMC418497	AMC418578	SC-132
AMC420340	AMC420340	SC-133
AMC420340	AMC420341	SC-134
AMC420340	AMC420342	SC-135
AMC420340	AMC420343	SC-136
AMC420340	AMC420344	SC-137
AMC420340	AMC420345	SC-138
AMC420340	AMC420346	SC-139
AMC420340	AMC420347	SC-140
AMC420340	AMC420348	SC-141
AMC420340	AMC420349	SC-142
AMC420340	AMC420350	SC-143
AMC420340	AMC420351	SC-144
AMC420340	AMC420352	SC-145
AMC420340	AMC420353	SC-146
AMC420340	AMC420354	SC-147
AMC420340	AMC420355	SC-148

AMC420340	AMC420356	SC-149
AMC420340	AMC420357	SC-150
AMC420340	AMC420358	SC-151
AMC420340	AMC420359	SC-152
AMC420340	AMC420360	SC-153
AMC420340	AMC420361	SC-154
AMC420340	AMC420362	SC-155
AMC420340	AMC420363	SC-156
AMC420340	AMC420364	SC-157
AMC420340	AMC420365	SC-158
AMC420340	AMC420366	SC-159
AMC420340	AMC420367	SC-160
AMC420340	AMC420368	SC-161
AMC420340	AMC420369	SC-162
AMC420340	AMC420370	SC-163
AMC420340	AMC420371	SC-164
AMC420340	AMC420372	SC-165
AMC420340	AMC420373	SC-166
AMC420340	AMC420374	SC-167
AMC420340	AMC420375	SC-168
AMC420340	AMC420376	SC-169
AMC420340	AMC420377	SC-170
AMC420340	AMC420378	SC-171
AMC420340	AMC420379	SC-172
AMC420340	AMC420380	SC-173
AMC420340	AMC420381	SC-174
AMC420340	AMC420382	SC-175
AMC420340	AMC420383	SC-176
AMC420340	AMC420384	SC-177
AMC420340	AMC420385	SC-178
AMC420340	AMC420386	SC-179
AMC420340	AMC420387	SC-180
AMC420340	AMC420388	SC-181
AMC420340	AMC420389	SC-182
AMC420340	AMC420390	SC-183
AMC420340	AMC420391	SC-184
AMC420340	AMC420392	SC-185
AMC420340	AMC420393	SC-186
AMC420340	AMC420394	SC-187

AMC420340	AMC420395	SC-188
AMC420340	AMC420396	SC-189
AMC420340	AMC420397	SC-190
AMC420340	AMC420398	SC-191
AMC420340	AMC420399	SC-192
AMC420340	AMC420400	SC-193
AMC420340	AMC420401	SC-194
AMC420340	AMC420402	SC-195
AMC420340	AMC420403	SC-196
AMC420340	AMC420404	SC-197
AMC420340	AMC420405	SC-198
AMC420340	AMC420406	SC-199
AMC420340	AMC420407	SC-200
AMC420340	AMC420408	SC-201
AMC420340	AMC420409	SC-202
AMC420340	AMC420410	SC-203
AMC420340	AMC420411	SC-204
AMC420340	AMC420412	SC-205
AMC420340	AMC420413	SC-206
AMC420340	AMC420414	SC-207
AMC420340	AMC420415	SC-208
AMC420340	AMC420416	SC-209
AMC420340	AMC420417	SC-210
AMC420340	AMC420418	SC-211
AMC420340	AMC420419	SC-212
AMC420340	AMC420420	SC-213
AMC420340	AMC420421	SC-214
AMC420340	AMC420422	SC-215
AMC420340	AMC420423	SC-216
AMC420340	AMC420424	SC-217
AMC420340	AMC420425	SC-218
AMC420340	AMC420426	SC-219
AMC420340	AMC420427	SC-220
AMC420340	AMC420428	SC-221
AMC420340	AMC420429	SC-222
AMC420340	AMC420430	SC-223
AMC420340	AMC420431	SC-224
AMC420340	AMC420432	SC-225
AMC420340	AMC420433	SC-226

AMC420340	AMC420434	SC-227
AMC420340	AMC420435	SC-228
AMC420340	AMC420436	SC-229
AMC420340	AMC420437	SC-230
AMC420340	AMC420438	SC-231
AMC420340	AMC420439	SC-232
AMC420340	AMC420440	SC-233
AMC420340	AMC420441	SC-234
AMC420340	AMC420442	SC-235
AMC420340	AMC420443	SC-236
AMC420340	AMC420444	SC-237
AMC420340	AMC420445	SC-238
AMC420340	AMC420446	SC-239
AMC420340	AMC420447	SC-240
AMC420340	AMC420448	SC-241
AMC420340	AMC420449	SC-242
AMC420340	AMC420450	SC-243
AMC420340	AMC420451	SC-244
AMC420340	AMC420452	SC-245
AMC420340	AMC420453	SC-246
AMC420340	AMC420454	SC-247
AMC420340	AMC420455	SC-248
AMC430493	AMC430493	SC-298
AMC430493	AMC430494	SC-299
AMC430493	AMC430495	SC-300
AMC430493	AMC430496	SC-301
AMC430493	AMC430497	SC-302
AMC431684	AMC431684	GRANVILLE 001
AMC431684	AMC431685	GRANVILLE 002
AMC431684	AMC431686	GRANVILLE 003
AMC431684	AMC431687	GRANVILLE 004
AMC431684	AMC431688	GRANVILLE 005
AMC431684	AMC431689	GRANVILLE 006
AMC431684	AMC431690	GRANVILLE 007
AMC431684	AMC431691	GRANVILLE 008
AMC431684	AMC431692	GRANVILLE 009
AMC431684	AMC431693	GRANVILLE 010
AMC431684	AMC431694	GRANVILLE 011
AMC431684	AMC431695	GRANVILLE 012

AMC431684	AMC431696	GRANVILLE 013
AMC431684	AMC431697	GRANVILLE 014
AMC431684	AMC431698	GRANVILLE 015
AMC431684	AMC431699	GRANVILLE 016
AMC431684	AMC431700	GRANVILLE 017
AMC431684	AMC431701	GRANVILLE 018
AMC431684	AMC431702	GRANVILLE 019
AMC431684	AMC431703	GRANVILLE 020
AMC431684	AMC431704	GRANVILLE 021
AMC431684	AMC431705	GRANVILLE 022
AMC431684	AMC431706	GRANVILLE 023
AMC431684	AMC431707	GRANVILLE 024
AMC431684	AMC431708	GRANVILLE 025
AMC431684	AMC431709	GRANVILLE 026
AMC431684	AMC431710	GRANVILLE 027
AMC431684	AMC431711	GRANVILLE 028
AMC431684	AMC431712	GRANVILLE 029
AMC431684	AMC431713	GRANVILLE 030
AMC431684	AMC431714	GRANVILLE 031
AMC431684	AMC431715	GRANVILLE 032
AMC431684	AMC431716	GRANVILLE 033
AMC431684	AMC431717	GRANVILLE 034
AMC431684	AMC431718	GRANVILLE 035
AMC431684	AMC431719	GRANVILLE 036
AMC431684	AMC431720	GRANVILLE 037
AMC431684	AMC431721	GRANVILLE 038
AMC431684	AMC431722	GRANVILLE 039
AMC431684	AMC431723	GRANVILLE 040
AMC431684	AMC431724	GRANVILLE 041
AMC431684	AMC431727	GRANVILLE 044
AMC431684	AMC431728	GRANVILLE 045
AMC431684	AMC431729	GRANVILLE 046
AMC431684	AMC431730	GRANVILLE 047
AMC431684	AMC431731	GRANVILLE 048
AMC431684	AMC431732	GRANVILLE 049
AMC431684	AMC431733	GRANVILLE 050
AMC431684	AMC431734	GRANVILLE 051
AMC431684	AMC431735	GRANVILLE 052
AMC431684	AMC431736	GRANVILLE 053

AMC431684	AMC431737	GRANVILLE 054
AMC431684	AMC431738	GRANVILLE 055
AMC431684	AMC431739	GRANVILLE 056
AMC431684	AMC431740	GRANVILLE 057
AMC431684	AMC431741	GRANVILLE 058
AMC431684	AMC431742	GRANVILLE 059
AMC431684	AMC431743	GRANVILLE 060
AMC431684	AMC431744	GRANVILLE 061
AMC431684	AMC431745	GRANVILLE 062
AMC431684	AMC431746	GRANVILLE 063
AMC431684	AMC431747	GRANVILLE 064
AMC431684	AMC431748	GRANVILLE 065
AMC431684	AMC431749	GRANVILLE 066
AMC431684	AMC431784	GRANVILLE 101
AMC431684	AMC431785	GRANVILLE 102
AMC431684	AMC431786	GRANVILLE 103
AMC431684	AMC431787	GRANVILLE 104
AMC431684	AMC431788	GRANVILLE 105
AMC431684	AMC431789	GRANVILLE 106
AMC431684	AMC431790	GRANVILLE 107
AMC437298	AMC437298	GRANVILLE 108
AMC437298	AMC437299	GRANVILLE 109
AMC437298	AMC437329	GRANVILLE 139
AMC437298	AMC437330	GRANVILLE 140
AMC449160	AMC449160	BC 01
AMC449160	AMC449161	BC 02
AMC449160	AMC449162	BC 03
AMC449160	AMC449163	BC 04
AMC449160	AMC449164	BC 05
AMC449160	AMC449165	BC 06
AMC449160	AMC449166	BC 07
AMC449160	AMC449167	BC 08
AMC449160	AMC449168	BC 09
AMC449160	AMC449169	BC 10
AMC449160	AMC449170	BC 11
AMC449160	AMC449171	BC 12
AMC449160	AMC449172	BH 01
AMC449160	AMC449173	BH 02
AMC449160	AMC449174	BH 03

AMC449160	AMC449175	BH 04
AMC449160	AMC449176	BH 05
AMC449160	AMC449177	BH 06
AMC449160	AMC449178	BH 07
AMC449160	AMC449179	BH 08
AMC449160	AMC449180	BH 09
AMC449160	AMC449181	BH 10
AMC449160	AMC449182	BH 11
AMC449160	AMC449183	ESPI 01
AMC449160	AMC449184	ESPI 02
AMC449160	AMC449185	ESPI 03
AMC449160	AMC449186	ESPI 04
AMC449160	AMC449187	ESPI 05
AMC449160	AMC449188	GB 01
AMC449160	AMC449189	GB 02
AMC449160	AMC449190	GB 03
AMC449160	AMC449191	GB 04
AMC449160	AMC449192	GB 05
AMC449160	AMC449193	GB 06
AMC449160	AMC449194	GB 07
AMC449160	AMC449195	GB 08
AMC449160	AMC449196	GB 09
AMC449160	AMC449197	GB 10
AMC449160	AMC449200	GB 13
AMC449160	AMC449201	GB 14
AMC449160	AMC449203	GB 16
AMC449160	AMC449204	GB 17
AMC449160	AMC449205	GB 18
AMC449160	AMC449206	GB 19
AMC449160	AMC449207	GB 20
AMC449160	AMC449208	GB 21
AMC449160	AMC449209	GB 22
AMC449160	AMC449210	GB 23
AMC449160	AMC449211	GB 24
AMC449160	AMC449212	GB 25
AMC449160	AMC449213	GB 26
AMC449160	AMC449214	GB 27
AMC449160	AMC449215	GB 28
AMC449160	AMC449216	GB 29

AMC449160	AMC449217	GB 30
AMC449160	AMC449218	GB 31
AMC449160	AMC449219	GB 32
AMC449160	AMC449220	GB 33
AMC449160	AMC449221	GB 34
AMC449160	AMC449222	GB 35
AMC449160	AMC449223	GB 36
AMC449160	AMC449224	GB 37
AMC449160	AMC449225	GB 38
AMC449160	AMC449226	GB 39
AMC449160	AMC449227	GB 40
AMC449160	AMC449228	GB 41
AMC449160	AMC449229	GB 42
AMC449160	AMC449235	GB 48
AMC449160	AMC449236	GB 49
AMC449160	AMC449237	GB 50
AMC449160	AMC449238	GB 51
AMC449160	AMC449239	GB 52
AMC449160	AMC449240	GB 53
AMC449160	AMC449241	GB 54
AMC449160	AMC449242	GB 55
AMC449160	AMC449253	GB 66
AMC449160	AMC449254	GB 67
AMC449160	AMC449255	GB 68
AMC449160	AMC449256	GB 69
AMC449160	AMC449257	GB 70
AMC449160	AMC449258	GB 71
AMC449160	AMC449259	GB 72
AMC449160	AMC449260	GB 73
AMC449160	AMC449261	GB 74
AMC449160	AMC449262	GB 75
AMC449160	AMC449263	GB 76
AMC449160	AMC449264	GB 77
AMC449160	AMC449265	TC 01
AMC449160	AMC449266	TC 02
AMC449160	AMC449267	TC 03
AMC449160	AMC449268	TC 04
AMC449160	AMC449269	TC 05
AMC449160	AMC449270	TC 06



AMC449160	AMC449271	TC 07
AMC449160	AMC449272	TC 08
AMC449160	AMC449273	TC 09

Date Produced: 11/02/2020


ConnectSuite Inc.:

The following is the delivery information for Certified Mail™/RRE item number 9214 8901 9403 8323 3302 68. Our records indicate that this item was delivered on 10/26/2020 at 03:27 p.m. in MORENCI, AZ 85540. The scanned image of the recipient information is provided below.

Signature of Recipient :

Signature		
X		
Printed Name	Rachelle Burnett	

Address of Recipient :

Delivery Address	4521 US Hwy 191	
------------------	-----------------	---

Thank you for selecting the Postal Service for your mailing needs. If you require additional assistance, please contact your local post office or Postal Service representative.

Sincerely,
United States Postal Service

The customer reference number shown below is not validated or endorsed by the United States Postal Service. It is solely for customer use.

Customer Reference Number: C2329039.13257673

SENDER: COMPLETE THIS SECTION

- Complete items 1, 2, and 3.
- Print your name and address on the reverse so that we can return the card to you.
- Attach this card to the back of the mailpiece, or on the front if space permits.

1. Article Addressed to:

FREEPORT MCMORAN MORENCI
 4521 US HIGHWAY 191
 MORENCI AZ 85540-9700
 920/RE/AMC437298



9590 9402 2003 6123 5656 30

2. Article Number (Transfer from service label)

7014 2870 0000 1115 8346

COMPLETE THIS SECTION ON DELIVERY

A. Signature

Talene Shock Agent
 Addressee

B. Received by (Printed Name)

Talene Shock

C. Date of Delivery

12/19/16

D. Is delivery address different from item 1? Yes
 If YES, enter delivery address below: No

3. Service Type

- Adult Signature
- Adult Signature Restricted Delivery
- Certified Mail®
- Certified Mail Restricted Delivery
- Collect on Delivery
- Collect on Delivery Restricted Delivery
- Mail
- Mail Restricted Delivery (500)
- Priority Mail Express®
- Registered Mail™
- Registered Mail Restricted Delivery
- Return Receipt for Merchandise
- Signature Confirmation™
- Signature Confirmation Restricted Delivery

USPS TRACKING #



First-Class Mail
Postage & Fees Paid
USPS
Permit No. G-10

9590 9402 2003 6123 5656 30

United States
Postal Service

• Sender: Please print your name, address, and ZIP+4® in this box•


UNITED STATES
DEPARTMENT OF THE INTERIOR
Bureau of Land Management
Arizona State Office
One N. Central Avenue, Suite 800
Phoenix, AZ 85004-4427

RECEIVED
BLM AZ STATE OFFICE

2016 DEC 21 P 2:58

PHOENIX, ARIZONA

4-442700





United States Department of the Interior



BUREAU OF LAND MANAGEMENT

Arizona State Office

One North Central Avenue, Suite 800

Phoenix, Arizona 85004-4427

www.blm.gov/az/

DEC 15 2016

In Reply Refer To:

3800 (9200) RE

AMC437298

CERTIFIED MAIL - RETURN RECEIPT REQUESTED No. 7014 2870 0000 1115 8346

DECISION

FREEPORT MCMORAN MORENCI INC	:	This Decision Affects Those Claims
4521 US HIGHWAY 191	:	Shown in the Block Below.
MORENCI, AZ 85540-9700	:	

AMC437311 - AMC437318, AMC437321 - AMC437324, AMC437327 - AMC437328, AMC437332 - AMC437337, AMC437339 - AMC437342
 GRANVILLE 121 - GRANVILLE 128, GRANVILLE 131 - GRANVILLE 134, GRANVILLE 137 - GRANVILLE 138, GRANVILLE 142 - GRANVILLE 147, GRANVILLE 149 - GRANVILLE 152

Mining Claim(s) Declared Null and Void

Pursuant to Title 43 Code of Federal Regulations (CFR) 3832.1, this office received your notice(s) of location for recording mining claims. In accordance with 43 CFR 3833.91, the claim(s) listed above is/are hereby declared null and void ab initio for the reason indicated below. A copy of the Master Title Plat is enclosed for your convenience, if applicable.

All claims listed (except AMC437339 through AMC437342) are entirely located on land that was patented (Patent 980834) under the Stock Raising Homestead Act of December 29, 1916 (43 U.S.C. 299). Prior to locating mining claims on these lands you must comply with Public Law 103-23; 107 Stat. 60, effective October 13, 1993, and the 43 CFR Part 3838. AMC437339 - AMC437340 are partially located on lands that were patented (Patent 980834) under the Stock Raising Homestead Act of December 29, 1916 (43 U.S.C. 299) and also partially located on Patent 02-63-0003. AMC437341 - AMC437342 are partially located on lands that were patented (Patent 980834) under the Stock Raising Homestead Act of December 29, 1916 (43 U.S.C. 299) and partially located on Patent 02-2000-0003.

This decision does not relieve you of the liability for reclamation of all areas disturbed by your activities on land encompassed by your mining claim(s) and/or site(s). After you complete the reclamation, you must notify the authorized officer of the appropriate surface managing agency so that the authorized officer may conduct a final site inspection and determine whether you may be released from liability. If you fail to reclaim the land to the satisfaction of the authorized officer, the surface management agency may cite you for noncompliance under its surface management regulations.

For land administered by the Bureau of Land Management (BLM), if you fail to reclaim the land to the satisfaction of the authorized officer as required in 43 CFR Subpart 3809, the BLM will issue an order

of noncompliance under 43 CFR 3809.601(a). If you fail to comply with the noncompliance order, the BLM may take further action under 43 CFR 3809.604. Failure to conduct reclamation is a prohibited act that may subject you to criminal penalties. See 43 CFR 3809.605(h) and 43 CFR 3809.700. If your occupancy has been terminated and you fail to remove structures, material, and equipment, and any personal property in accordance with the regulations in 43 CFR 3715.5-1, the BLM may dispose of the property. In accordance with 43 CFR 3715.5-2, you will remain liable for the costs the BLM incurs in removing and disposing of the property.

Appeal Procedures

This decision may be appealed to the Interior Board of Land Appeals, Office of the Secretary, in accordance with the regulations contained in 43 CFR, Part 4 and the enclosed Form 1842-1. If an appeal is taken, your notice of appeal must be filed in this office (at the above address) within 30 days from receipt of this decision. The appellant has the burden of showing that the decision appealed from is in error.


If you wish to file a petition pursuant to regulation 43 CFR 4.21 (58 FR 4939, January 19, 1993), for a stay of the effectiveness of this decision during the time that your appeal is being reviewed by the Board, the petition for a stay must accompany your notice of appeal. A petition for a stay is required to show sufficient justification based on the standards listed below. Copies of the notice of appeal and petition for a stay must also be submitted to each party named in this decision and to the Interior Board of Land Appeals and to the appropriate Office of the Solicitor (see 43 CFR 4.413) at the same time the original documents are filed with this office. If you request a stay, you have the burden of proof to demonstrate that a stay should be granted.

Standards for Obtaining a Stay

Except as otherwise provided by law or other pertinent regulation, a petition for a stay of a decision pending appeal shall show sufficient justification based on the following standards:

- (1) The relative harm to the parties if the stay is granted or denied,
- (2) The likelihood of the appellant's success on the merits,
- (3) The likelihood of immediate and irreparable harm if the stay is not granted, and
- (4) Whether the public interest favors granting the stay.

If additional information is required, please contact Rod Ebert at 602-417-9397. Please include your AMC serial number(s) on all correspondence.



Lucas Lucero
Deputy State Director
Lands, Minerals and Energy Division

Enclosure(s)

"GRANVILLE 108"

LOCATION OF THE "GRANVILLE 108" THROUGH "GRANVILLE 153"

LODE CLAIMS

SITUATED IN SECTIONS 15, 16, 17, 20, 21, 22, 28, & 29.

T3S-R29E G&SRM, GREENLEE COUNTY, AZ

ALL CLAIMS ARE 1450' IN LENGTH & 600' IN WIDTH

EXCEPT:

"GRANVILLE 131" THROUGH "GRANVILLE 138" = 1250' X 600'

"GRANVILLE 139" THROUGH "GRANVILLE 146" = 1200' X 600'

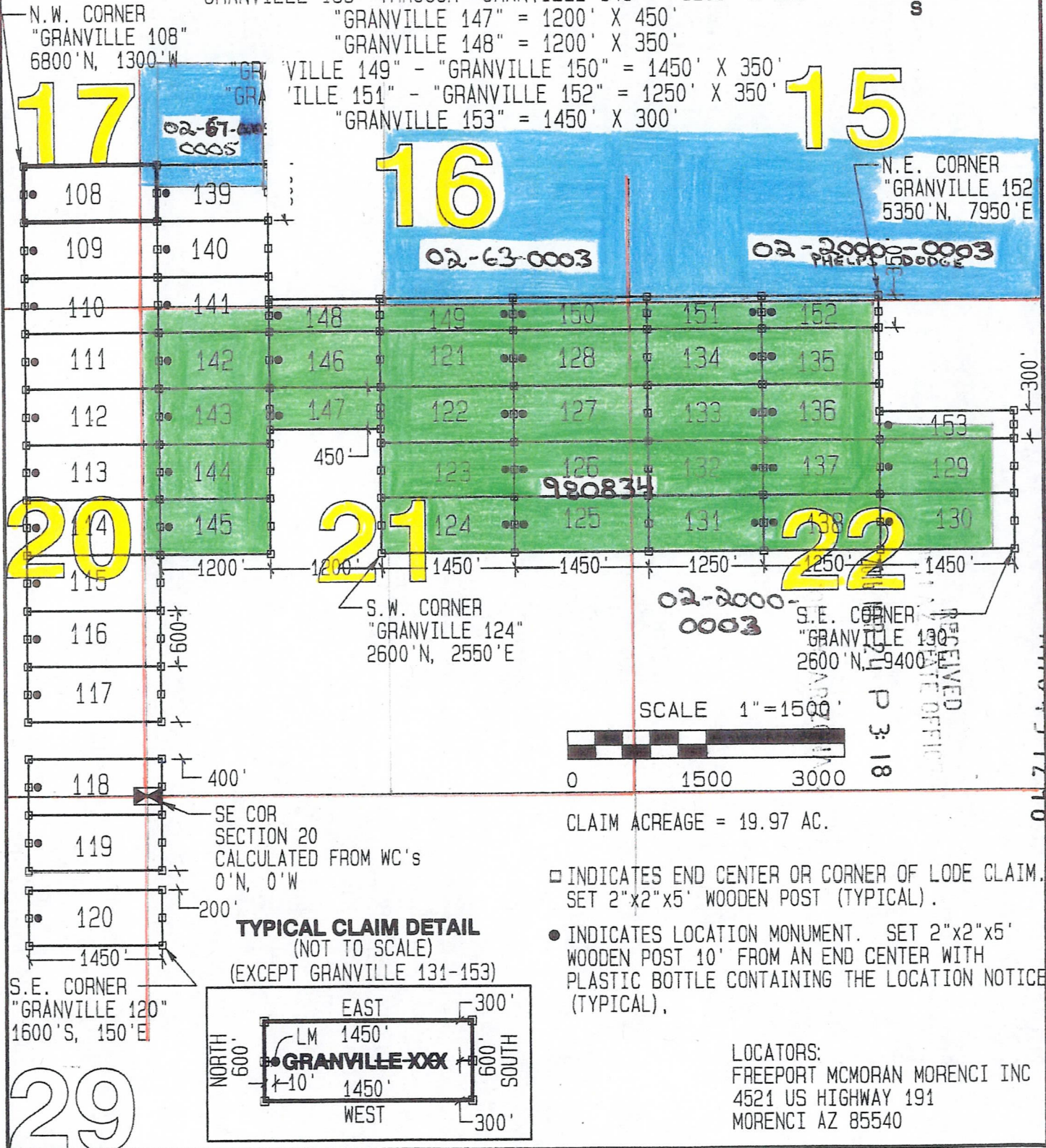
"GRANVILLE 147" = 1200' X 450'

"GRANVILLE 148" = 1200' X 350'

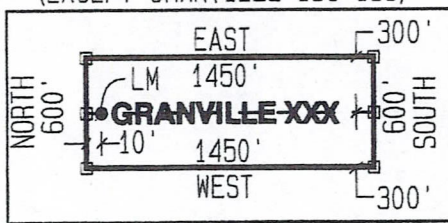
"GRANVILLE 149" - "GRANVILLE 150" = 1450' X 350'

"GRANVILLE 151" - "GRANVILLE 152" = 1250' X 350'

"GRANVILLE 153" = 1450' X 300'



TYPICAL CLAIM DETAIL
(NOT TO SCALE)
(EXCEPT GRANVILLE 131-153)



106° = 5280
53° = 2640

Phoenix 057644.

The United States of America,

To all to whom these presents shall come, Greeting:

WHEREAS, a Certificate of the Register of the Land Office at **Phoenix, Arizona,** has been deposited in the General Land Office, whereby it appears that, pursuant to the Act of Congress of May 20, 1862, "To Secure Homesteads to Actual Settlers on the Public Domain," and the acts supplemental thereto, the claim of **Joseph S. Chesser**

has been established and duly consummated, in conformity to law, for the **west half of the northwest quarter, the northeast quarter of the northwest quarter and the northeast quarter of Section twenty-one and the northwest quarter and the southwest quarter of the northeast quarter of Section twenty-two in Township three south of Range twenty-nine east of the Gila and Salt River Meridian, Arizona, containing four hundred eighty acres,**

according to the Official Plat of the Survey of the said Land, returned to the GENERAL LAND OFFICE by the Surveyor-General:

NOW KNOW YE, That there is, therefore, granted by the UNITED STATES unto the said claimant the tract of Land above described; TO HAVE AND TO HOLD the said tract of Land, with the appurtenances thereof, unto the said claimant and to the heirs and assigns of the said claimant forever; subject to any vested and accrued water rights for mining, agricultural, manufacturing, or other purposes, and rights to ditches and reservoirs used in connection with such water rights, as may be recognized and acknowledged by the local customs, laws, and decisions of courts; and there is reserved from the lands hereby granted, a right of way thereon for ditches or canals constructed by the authority of the United States. Excepting and reserving, however, to the United States all the coal and other minerals in the lands so entered and patented, together with the right to prospect for, mine, and remove the same pursuant to the provisions and limitations of the Act of December 29, 1916 (39 Stat., 862).

IN TESTIMONY WHEREOF, I, **Calvin Coolidge,**

President of the United States of America, have caused these letters to be made Patent, and the seal of the General Land Office to be hereunto affixed.

GIVEN under my hand, at the City of Washington, the **TWELFTH**

(SEAL)

day of **JUNE** In the year of our Lord one thousand nine hundred and **TWENTY-SIX** and of the Independence of the United States the one hundred and **FIFTIETH**

By the President:

By

Calvin Coolidge
W. B. Page, Secretary.

M. P. LeRoy
Recorder of the General Land Office.

RECORD OF PATENTS: Patent Number **980834**



United States Department of the Interior



BUREAU OF LAND MANAGEMENT
Arizona State Office
One North Central Avenue, Suite 800
Phoenix, Arizona 85004-4427
www.blm.gov/az/

In Reply Refer To:
3833 (9200) RE
AMC437298

DEC 15 2016

CERTIFIED MAIL - RETURN RECEIPT REQUESTED No. 7014 2870 0000 1115 8346

NOTICE

FREEPORT MCMORAN MORENCI INC : This Notice Affects the Claims
4521 US HIGHWAY 191 : Shown in the Block Below.
MORENCI, AZ 85540-9700 :

AMC437300 - AMC437304, AMC437319 - AMC437320, AMC437325 - AMC437326, AMC437331,
AMC437338, AMC437343
GRANVILLE 110 - GRANVILLE 114, GRANVILLE 129 - GRANVILLE 130, GRANVILLE 135 -
GRANVILLE 136, GRANVILLE 141, GRANVILLE 148, GRANVILLE 153

No Rights Acquired on Portions of Lode Claim(s)

Pursuant to Title 43 Code of Federal Regulations 3832.1, this office received your notice(s) of location for recordation of mining claims. However, portions of the lode mining claim(s) listed above appear to lie within lands that are not open to location for the following reason:

Portions of the listed claims enter onto lands that were patented under the Stock Raising Homestead Act of December 29, 1916 (43 U.S.C. 299). Prior to locating mining claims on these lands you must comply with Public Law 103-23; 107 Stat. 60, effective October 13, 1993, and the 43 CFR Part 3838. Therefore, the mining claims cannot be staked to include any portion on the highlighted lands and the Federal Government extends no rights to mine on these lands.

Therefore, although the claim(s) has/have been recorded, you have acquired no rights on any portion of the subject mining claim(s) that lie within these lands. Enclosed for reference is a copy of the Master Title Plat.

If additional information is required, please contact Rod Ebert at 602-417-9397. Please include your AMC serial number(s) on all correspondence.

Lucas Lucero
Deputy State Director
Lands, Minerals and Energy Division

Enclosure



United States Department of the Interior



BUREAU OF LAND MANAGEMENT

Arizona State Office

One North Central Avenue, Suite 800

Phoenix, Arizona 85004-4427

www.blm.gov/az/

DEC 15 2016

In Reply Refer To:

3833 (9200) RE

AMC437298

CERTIFIED MAIL - RETURN RECEIPT REQUESTED No. 7014 2870 0000 1115 8346

NOTICE

FREEPORT MCMORAN MORENCI INC	:	This Notice Affects the Claims
4521 US HIGHWAY 191	:	Shown in the Block Below.
MORENCI, AZ 85540-9700	:	

AMC437298, AMC437329
GRANVILLE 108, GRANVILLE 139

No Rights Acquired on Portions of Lode Claim(s)

Pursuant to Title 43 Code of Federal Regulations 3832.1, this office received your notice(s) of location for recordation of mining claims. However, portions of the lode mining claim(s) listed above appear to lie within lands that are not open to location for the following reason:

The claims are partially located on land that was patented under 02-67-0005.

Therefore, although the claim(s) has/have been recorded, you have acquired no rights on any portion of the subject mining claim(s) that lie within these lands. Enclosed for reference is a copy of the Master Title Plat.

If additional information is required, please contact Rod Ebert at 602-417-9397. Please include your AMC serial number(s) on all correspondence.

Lucas Lucero
Deputy State Director
Lands, Minerals and Energy Division

Enclosure

NOTICE!!

These documents have been scanned!

Do not place un-scanned documents beneath this notice!

Do not remove this notice from this file!

GPO Jacket No. 560-102
Print Order 61540
Rise Business Services, LLC
Job=AZ15 5/2/2019



Box Number= AZ15018



Claim Begin-End: AMC437298-AMC437343

3 Transfers



AZ15018-12

AMC437155-AMC437465

**NO
DOCUMENTS
FOUND**

NO DOCUMENTS FOUND
NO DOCUMENTS FOUND

NOTICE!!

These documents have been scanned!

Do not place un-scanned documents beneath this notice!

Do not remove this notice from this file!

GPO Jacket No. 560-102
Print Order 61540
Rise Business Services, LLC
Job=AZ15 5/2/2019



Box Number= AZ15018



Claim Begin-End: AMC437298-AMC437343

4 Annual Filings



AZ15018-12

AMC437155-AMC437465

304200
354306
417410
418497
420340
424570
430302
430493

85037

431684
437298
448353
449131
449160

2018

July 31, 2018

After recording, return to:
Freeport-McMoRan Inc.
Attn: C. Loder
333 North Central Avenue
Phoenix, AZ 85004

Bureau of Land Management
Department of the Interior
One N. Central Avenue
Phoenix, AZ 85004

NOTICE OF INTENT TO HOLD MINING CLAIMS AND PAYMENT OF BLM MAINTENANCE FEE

Re: Payment of Annual Claim Maintenance Fee

Dear Sir or Madam:

This will serve as notice that Freeport-McMoRan Morenci Inc., whose address for purposes of this filing is Land and Water Department, 333 North Central Ave., Phoenix, Arizona 85004, intends to hold the mining claims and/or mill sites described on Exhibit A attached hereto for the assessment year ending at 12 o'clock, noon, on September 1, 2019 by payment of the annual maintenance fee of \$155 per claim or site. Payment of such amount is made herewith for such assessment year for each of the claims and sites, the name, and BLM serial number with the book and page or index number of recording of the location notice in the official records of Greenlee County, Arizona, of which, is set forth on Exhibit A attached hereto and by this reference incorporated herein.

Carolyn Loder for
Freeport-McMoRan Morenci Inc.

State of Arizona)
) ss.
County of Maricopa)

The foregoing instrument was acknowledged before me on July 31, 2018, by Carolyn Loder, on behalf of Freeport-McMoRan Morenci Inc.

(Seal)

STEPHANIE D. TURTON
Notary Public - State of Arizona
MARICOPA COUNTY
My Commission Expires Nov. 18, 2019

Notary Public
My commission expires: 11-18-2019

PHOENIX, ARIZONA
2018 JUL 31 AM 10:48

INTERE
AUG 01 2018
BY: RAM

EXHIBIT A

County: Greenlee

State: AZ

BLM Serial #	Claim Name	Original Recording		Amended Recording		Location
		Recording #	Page #	Recording #	Page #	
— AMC 304200	Bear Canyon No. 1	170	469			SEC21-T01S-R28E
┌ AMC 354306	NE 1	251	1			SEC25-T03S-R29E
AMC 354307	NE 2	251	4			SEC25-T03S-R29E
AMC 354308	NE 3	251	7			SEC25-T03S-R29E
AMC 354309	NE 4	251	10			SEC25-T03S-R29E
AMC 354310	NE 5	251	13			SEC25-T03S-R29E
AMC 354311	NE 6	251	16			SEC25-T03S-R29E
AMC 354312	NE 7	251	19			SEC25-T03S-R29E
AMC 354313	NE 8	251	22			SEC25-T03S-R29E
AMC 354314	NE 9	251	25			SEC25-T03S-R29E
AMC 354315	NE 10	251	28			SEC25-T03S-R29E
AMC 354316	NE 11	251	31			SEC36-T03S-R29E
AMC 354317	NE 12	251	34			SEC36-T03S-R29E
AMC 354318	NE 13	251	37			SEC36-T03S-R29E
AMC 354319	NE 14	251	40			SEC36-T03S-R29E
AMC 354320	NE 15	251	43			SEC25-T03S-R29E
AMC 354321	NE 16	251	46			SEC25-T03S-R29E
AMC 354322	NE 17	251	49			SEC25-T03S-R29E
AMC 354323	NE 18	251	52			SEC25-T03S-R29E
AMC 354324	NE 19	251	55			SEC25-T03S-R29E
AMC 354325	NE 20	251	58			SEC25-T03S-R29E
AMC 354326	NE 21	251	61			SEC25-T03S-R29E
AMC 354327	NE 22	251	64			SEC25-T03S-R29E
AMC 354328	NE 23	251	67			SEC25-T03S-R29E
AMC 354329	NE 24	251	70			SEC25-T03S-R29E
AMC 354330	NE 25	251	73			SEC36-T03S-R29E
AMC 354331	NE 26	251	76			SEC31-T03S-R30E
AMC 354332	NE 27	251	79			SEC31-T03S-R30E
AMC 354333	NE 28	251	82			SEC31-T03S-R30E
AMC 354334	NE 29	251	85			SEC31-T03S-R30E
AMC 354335	NE 30	251	88			SEC30-T03S-R30E
AMC 354336	NE 31	251	91			SEC30-T03S-R30E
AMC 354337	NE 32	251	94			SEC30-T03S-R30E
AMC 354338	NE 33	251	97			SEC30-T03S-R30E
AMC 354339	NE 34	251	100			SEC30-T03S-R30E
AMC 354340	NE 35	251	103			SEC30-T03S-R30E
AMC 354341	NE 36	251	106			SEC30-T03S-R30E
└ AMC 354342	NE 37	251	109			SEC30-T03S-R30E

Date: 5/8/2018

Page 1

EXHIBIT A

County: Greenlee

State: AZ

BLM Serial #	Claim Name	Original Recording		Amended Recording		Location
		Recording #	Page #	Recording #	Page #	
AMC 354343	NE 38	251	112			SEC30-T03S-R30E
AMC 354344	NE 39	251	115			SEC30-T03S-R30E
AMC 354345	NE 40	251	118			SEC31-T03S-R30E
AMC 354346	NE 41	251	121			SEC31-T03S-R30E
AMC 354347	NE 42	251	124			SEC31-T03S-R30E
AMC 354348	NE 43	251	127			SEC31-T03S-R30E
AMC 354349	NE 44	251	130			SEC31-T03S-R30E
AMC 354350	NE 45	251	133			SEC31-T03S-R30E
AMC 354351	NE 46	251	136			SEC31-T03S-R30E
AMC 354352	NE 47	251	139			SEC31-T03S-R30E
AMC 354353	NE 48	251	142			SEC31-T03S-R30E
AMC 354354	NE 49	251	145			SEC31-T03S-R30E
AMC 354355	NCV 1	251	148			SEC01-T04S-R28E
AMC 354356	NCV 2	251	151			SEC01-T04S-R28E
AMC 354357	NCV 3	251	154			SEC01-T04S-R28E
AMC 354358	NCV 4	251	157			SEC01-T04S-R28E
AMC 354359	NCV 5	251	160			SEC01-T04S-R28E
AMC 354360	NCV 6	251	163			SEC06-T04S-R29E
AMC 354361	NCV 7	251	166			SEC06-T04S-R29E
AMC 354362	NCV 8	251	169			SEC06-T04S-R29E
AMC 354363	NCV 9	251	172			SEC06-T04S-R29E
AMC 354364	NCV 10	251	175			SEC06-T04S-R29E
AMC 354365	NCV 11	251	178			SEC06-T04S-R29E
AMC 354366	NCV 12	251	181			SEC06-T04S-R29E
AMC 354367	SUN 1	251	184			SEC29-T03S-R29E
AMC 354368	SUN 2	251	187			SEC29-T03S-R29E
AMC 354369	SUN 3	251	190			SEC29-T03S-R29E
AMC 354370	SUN 4	251	193			SEC29-T03S-R29E
AMC 354371	SUN 5	251	196			SEC29-T03S-R29E
AMC 354372	SUN 6	251	199			SEC29-T03S-R29E
AMC 354373	SUN 7	251	202			SEC29-T03S-R29E
AMC 354374	SUN 8	251	205			SEC29-T03S-R29E
AMC 354375	SUN 9	251	208			SEC29-T03S-R29E
AMC 354376	SUN 10	251	211			SEC29-T03S-R29E
AMC 354377	SUN 11	251	214			SEC30-T03S-R29E
AMC 354378	SUN 12	251	217			SEC29-T03S-R29E
AMC 354379	SUN 13	251	220			SEC29-T03S-R29E
AMC 354380	SUN 14	251	223			SEC29-T03S-R29E

Date: 5/8/2018

Page 2

RECEIVED
 PHOENIX
 2018 JUN 30 10:49 AM
 ARIZONA
 STATE OFFICE

EXHIBIT A

County: Greenlee

State: AZ

BLM Serial #	Claim Name	Original Recording		Amended Recording		Location
		Recording #	Page #	Recording #	Page #	
AMC 354381	SUN 15	251	226			SEC29-T03S-R29E
AMC 354382	SUN 16	251	229			SEC29-T03S-R29E
AMC 354383	SUN 17	251	232			SEC29-T03S-R29E
AMC 354384	SUN 18	251	235			SEC29-T03S-R29E
AMC 354385	SUN 19	251	238			SEC29-T03S-R29E
AMC 354386	SUN 20	251	241			SEC29-T03S-R29E
AMC 354387	SUN 21	251	244			SEC29-T03S-R29E
AMC 354388	SUN 22	251	247			SEC29-T03S-R29E
AMC 354389	SUN 23	251	250			SEC29-T03S-R29E
AMC 354390	SUN 24	251	253			SEC29-T03S-R29E
AMC 354391	SUN 25	251	256			SEC29-T03S-R29E
AMC 354392	SUN 26	251	259			SEC29-T03S-R29E
AMC 354393	GG 1	251	262			SEC13-T04S-R29E
AMC 354394	GG 2	251	265			SEC24-T04S-R28E
AMC 354395	GG 3	251	268			SEC24-T04S-R28E
AMC 354396	GG 4	251	271			SEC24-T04S-R28E
AMC 354397	GG 5	251	274			SEC24-T04S-R28E
AMC 354398	GG 6	251	277			SEC24-T04S-R28E
AMC 354399	GG 7	251	280			SEC24-T04S-R28E
AMC 354400	GG 8	251	283			SEC18-T04S-R29E
AMC 354401	GG 9	251	286			SEC18-T04S-R29E
AMC 354402	GG 10	251	289			SEC19-T04S-R29E
AMC 354403	GG 11	251	292			SEC19-T04S-R29E
AMC 354404	GG 12	251	295			SEC19-T04S-R29E
AMC 354405	GG 13	251	298			SEC19-T04S-R29E
AMC 354406	GG 14	251	301			SEC19-T04S-R29E
AMC 354407	GG 15	251	304			SEC19-T04S-R29E
AMC 354408	GG 16	251	307			SEC19-T04S-R29E
AMC 354409	GG 17	251	310			SEC19-T04S-R29E
AMC 354410	GG 18	251	313			SEC19-T04S-R29E
AMC 354411	GG 19	251	316			SEC19-T04S-R29E
AMC 354412	GG 20	251	319			SEC19-T04S-R29E
AMC 354413	GG 21	251	322			SEC19-T04S-R29E
AMC 354414	GG 22	251	325			SEC19-T04S-R29E
AMC 354415	GG 23	251	328			SEC19-T04S-R29E
AMC 354416	GG 24	251	331			SEC19-T04S-R29E
AMC 354417	GG 25	251	334			SEC19-T04S-R29E
AMC 354418	GG 26	251	337			SEC19-T04S-R29E

Date: 5/8/2018

Page 3

RECEIVED
 JUL 31 10 19 AM '18
 ARIZONA

EXHIBIT A

County: Greenlee

State: AZ

BLM Serial #	Claim Name	Original Recording		Amended Recording		Location
		Recording #	Page #	Recording #	Page #	
AMC 354419	GG 27	251	340			SEC19-T04S-R29E
AMC 354420	GG 28	251	343			SEC19-T04S-R29E
AMC 354421	GG 29	251	346			SEC19-T04S-R29E
AMC 354422	GG 30	251	349			SEC19-T04S-R29E
AMC 354423	GG 31	251	352			SEC19-T04S-R29E
AMC 354424	GG 32	251	355			SEC19-T04S-R29E
AMC 354425	GG 33	251	358			SEC19-T04S-R29E
AMC 354426	GG 34	251	361			SEC19-T04S-R29E
AMC 354427	GG 35	251	364			SEC19-T04S-R29E
AMC 354428	GG 36	251	367			SEC19-T04S-R29E
AMC 354429	GG 37	251	370			SEC19-T04S-R29E
AMC 354430	GG 38	251	373			SEC19-T04S-R29E
AMC 354431	GG 39	251	376			SEC19-T04S-R29E
AMC 354432	GG 40	251	379			SEC19-T04S-R29E
AMC 417410	SC-001	2012-00660				SEC29-T03S-R30E
AMC 417411	SC-002	2012-00661				SEC29-T03S-R30E
AMC 417412	SC-003	2012-00662				SEC29-T03S-R30E
AMC 417413	SC-004	2012-00663				SEC29-T03S-R30E
AMC 417414	SC-005	2012-00664				SEC29-T03S-R30E
AMC 417415	SC-006	2012-00665				SEC29-T03S-R30E
AMC 417416	SC-007	2012-00666				SEC29-T03S-R30E
AMC 417417	SC-008	2012-00667				SEC29-T03S-R30E
AMC 417418	SC-009	2012-00668				SEC29-T03S-R30E
AMC 417419	SC-010	2012-00669				SEC29-T03S-R30E
AMC 417420	SC-011	2012-00670				SEC29-T03S-R30E
AMC 417421	SC-012	2012-00671				SEC29-T03S-R30E
AMC 417422	SC-013	2012-00672				SEC29-T03S-R30E
AMC 417423	SC-014	2012-00673				SEC29-T03S-R30E
AMC 417424	SC-015	2012-00674				SEC29-T03S-R30E
AMC 417425	SC-016	2012-00675				SEC29-T03S-R30E
AMC 417426	SC-017	2012-00676				SEC29-T03S-R30E
AMC 417427	SC-018	2012-00677				SEC29-T03S-R30E
AMC 417428	SC-019	2012-00678				SEC29-T03S-R30E
AMC 417429	SC-020	2012-00679				SEC29-T03S-R30E
AMC 417430	SC-021	2012-00680				SEC20-T03S-R30E
AMC 417431	SC-022	2012-00681				SEC20-T03S-R30E
AMC 417432	SC-023	2012-00682				SEC20-T03S-R30E
AMC 417433	SC-024	2012-00683				SEC20-T03S-R30E

Date: 5/8/2018

Page 4

RECEIVED
 M AZ STATE OFFICE
 200 JUL 31 A 10:49
 P 100 N X A 1100 N A

EXHIBIT A

County: Greenlee

State: AZ

BLM Serial #	Claim Name	Original Recording		Amended Recording		Location
		Recording #	Page #	Recording #	Page #	
AMC 417434	SC-025	2012-00684				SEC20-T03S-R30E
AMC 417435	SC-026	2012-00685				SEC20-T03S-R30E
AMC 417436	SC-027	2012-00686				SEC20-T03S-R30E
AMC 417437	SC-028	2012-00687				SEC20-T03S-R30E
AMC 417438	SC-029	2012-00688				SEC20-T03S-R30E
AMC 417439	SC-030	2012-00689				SEC20-T03S-R30E
AMC 417440	SC-031	2012-00690				SEC20-T03S-R30E
AMC 417441	SC-032	2012-00691				SEC20-T03S-R30E
AMC 417442	SC-033	2012-00692				SEC20-T03S-R30E
AMC 417443	SC-034	2012-00693				SEC20-T03S-R30E
AMC 417444	SC-035	2012-00694				SEC20-T03S-R30E
AMC 417445	SC-036	2012-00695				SEC20-T03S-R30E
AMC 417446	SC-037	2012-00696				SEC20-T03S-R30E
AMC 417447	SC-038	2012-00697				SEC20-T03S-R30E
AMC 417448	SC-039	2012-00698				SEC20-T03S-R30E
AMC 417449	SC-040	2012-00699				SEC20-T03S-R30E
AMC 417450	SC-041	2012-00700				SEC20-T03S-R30E
AMC 417451	SC-042	2012-00701				SEC20-T03S-R30E
AMC 417452	SC-043	2012-00702				SEC20-T03S-R30E
AMC 417453	SC-044	2012-00703				SEC20-T03S-R30E
AMC 417454	SC-045	2012-00704				SEC20-T03S-R30E
AMC 417455	SC-046	2012-00705				SEC20-T03S-R30E
AMC 417456	SC-047	2012-00706				SEC20-T03S-R30E
AMC 417457	SC-048	2012-00707				SEC20-T03S-R30E
AMC 417458	SC-049	2012-00708		2012-00744		SEC20-T03S-R30E
AMC 417459	SC-050	2012-00709				SEC20-T03S-R30E
AMC 418497	SC-051	2012-00814				SEC17-T03S-R30E
AMC 418498	SC-052	2012-00815				SEC17-T03S-R30E
AMC 418499	SC-053	2012-00816				SEC17-T03S-R30E
AMC 418500	SC-054	2012-00817				SEC17-T03S-R30E
AMC 418501	SC-055	2012-00818				SEC17-T03S-R30E
AMC 418502	SC-056	2012-00819				SEC17-T03S-R30E
AMC 418503	SC-057	2012-00820				SEC17-T03S-R30E
AMC 418504	SC-058	2012-00821				SEC17-T03S-R30E
AMC 418505	SC-059	2012-00822				SEC17-T03S-R30E
AMC 418506	SC-060	2012-00823				SEC17-T03S-R30E
AMC 418507	SC-061	2012-00824				SEC17-T03S-R30E
AMC 418508	SC-062	2012-00825				SEC17-T03S-R30E

Date: 5/8/2018

Page 5

RECEIVED
 M. AZ STATE OFFICE
 PHOENIX, ARIZONA
 JUL 3 11 09 AM '18

EXHIBIT A

County: Greenlee

State: AZ

BLM Serial #	Claim Name	Original Recording		Amended Recording		Location
		Recording #	Page #	Recording #	Page #	
AMC 418509	SC-063	2012-00826				SEC17-T03S-R30E
AMC 418510	SC-064	2012-00827				SEC17-T03S-R30E
AMC 418511	SC-065	2012-00828				SEC17-T03S-R30E
AMC 418512	SC-066	2012-00829				SEC17-T03S-R30E
AMC 418513	SC-067	2012-00830				SEC17-T03S-R30E
AMC 418514	SC-068	2012-00831				SEC17-T03S-R30E
AMC 418515	SC-069	2012-00832				SEC23-T03S-R29E
AMC 418516	SC-070	2012-00833				SEC23-T03S-R29E
AMC 418517	SC-071	2012-00834				SEC23-T03S-R29E
AMC 418518	SC-072	2012-00835				SEC23-T03S-R29E
AMC 418519	SC-073	2012-00836				SEC23-T03S-R29E
AMC 418520	SC-074	2012-00837				SEC23-T03S-R29E
AMC 418521	SC-075	2012-00838				SEC23-T03S-R29E
AMC 418522	SC-076	2012-00839				SEC23-T03S-R29E
AMC 418523	SC-077	2012-00840				SEC23-T03S-R29E
AMC 418524	SC-078	2012-00841				SEC23-T03S-R29E
AMC 418525	SC-079	2012-00842				SEC14-T03S-R29E
AMC 418526	SC-080	2012-00843				SEC14-T03S-R29E
AMC 418527	SC-081	2012-00844				SEC14-T03S-R29E
AMC 418528	SC-082	2012-00845				SEC14-T03S-R29E
AMC 418529	SC-083	2012-00846				SEC14-T03S-R29E
AMC 418530	SC-084	2012-00847				SEC14-T03S-R29E
AMC 418531	SC-085	2012-00848				SEC14-T03S-R29E
AMC 418532	SC-086	2012-00849				SEC14-T03S-R29E
AMC 418533	SC-087	2012-00850				SEC14-T03S-R29E
AMC 418534	SC-088	2012-00851				SEC14-T03S-R29E
AMC 418535	SC-089	2012-00852				SEC14-T03S-R29E
AMC 418536	SC-090	2012-00853				SEC14-T03S-R29E
AMC 418537	SC-091	2012-00854				SEC14-T03S-R29E
AMC 418538	SC-092	2012-00855				SEC14-T03S-R29E
AMC 418539	SC-093	2012-00856				SEC14-T03S-R29E
AMC 418540	SC-094	2012-00857				SEC14-T03S-R29E
AMC 418541	SC-095	2012-00858				SEC14-T03S-R29E
AMC 418542	SC-096	2012-00859				SEC14-T03S-R29E
AMC 418543	SC-097	2012-00860				SEC13-T03S-R29E
AMC 418544	SC-098	2012-00861				SEC18-T03S-R30E
AMC 418545	SC-099	2012-00862				SEC18-T03S-R30E
AMC 418546	SC-100	2012-00863				SEC13-T03S-R29E

RECEIVED
 PHOENIX, ARIZONA
 JUL 31 11:49 AM '18

EXHIBIT A

County: Greenlee

State: AZ

BLM Serial #	Claim Name	Original Recording		Amended Recording		Location
		Recording #	Page #	Recording #	Page #	
AMC 418547	SC-101	2012-00864				SEC18-T03S-R30E
AMC 418548	SC-102	2012-00865				SEC18-T03S-R30E
AMC 418549	SC-103	2012-00866				SEC13-T03S-R29E
AMC 418550	SC-104	2012-00867				SEC18-T03S-R30E
AMC 418551	SC-105	2012-00868				SEC18-T03S-R30E
AMC 418552	SC-106	2012-00869				SEC13-T03S-R29E
AMC 418553	SC-107	2012-00870				SEC18-T03S-R30E
AMC 418554	SC-108	2012-00871				SEC18-T03S-R30E
AMC 418555	SC-109	2012-00872				SEC13-T03S-R29E
AMC 418556	SC-110	2012-00873				SEC18-T03S-R30E
AMC 418557	SC-111	2012-00874				SEC18-T03S-R30E
AMC 418558	SC-112	2012-00875				SEC13-T03S-R29E
AMC 418559	SC-113	2012-00876				SEC18-T03S-R30E
AMC 418560	SC-114	2012-00877				SEC18-T03S-R30E
AMC 418561	SC-115	2012-00878				SEC13-T03S-R29E
AMC 418562	SC-116	2012-00879				SEC18-T03S-R30E
AMC 418563	SC-117	2012-00880				SEC18-T03S-R30E
AMC 418564	SC-118	2012-00881				SEC13-T03S-R29E
AMC 418565	SC-119	2012-00882				SEC18-T03S-R30E
AMC 418566	SC-120	2012-00883				SEC18-T03S-R30E
AMC 418567	SC-121	2012-00884				SEC13-T03S-R29E
AMC 418568	SC-122	2012-00885				SEC18-T03S-R30E
AMC 418569	SC-123	2012-00886				SEC18-T03S-R30E
AMC 418570	SC-124	2012-00887				SEC11-T03S-R29E
AMC 418571	SC-125	2012-00888				SEC11-T03S-R29E
AMC 418572	SC-126	2012-00889				SEC11-T03S-R29E
AMC 418573	SC-127	2012-00890				SEC11-T03S-R29E
AMC 418574	SC-128	2012-00891				SEC12-T03S-R29E
AMC 418575	SC-129	2012-00892				SEC12-T03S-R29E
AMC 418576	SC-130	2012-00893				SEC12-T03S-R29E
AMC 418577	SC-131	2012-00894				SEC07-T03S-R30E
AMC 418578	SC-132	2012-00895				SEC07-T03S-R30E
AMC 420340	SC-133	2012-01021				SEC07-T03S-R30E
AMC 420341	SC-134	2012-01022				SEC07-T03S-R30E
AMC 420342	SC-135	2012-01023				SEC08-T03S-R30E
AMC 420343	SC-136	2012-01024				SEC08-T03S-R30E
AMC 420344	SC-137	2012-01025				SEC17-T03S-R30E
AMC 420345	SC-138	2012-01026				SEC17-T03S-R30E

Date: 5/8/2018

Page 7

RECEIVED
 JUL 3 2018
 PHOENIX, ARIZONA
 AZ STATE OF TITLE

EXHIBIT A

County: Greenlee

State: AZ

Original Recording Amended Recording

<u>BLM Serial #</u>	<u>Claim Name</u>	<u>Recording #</u>	<u>Page #</u>	<u>Recording #</u>	<u>Page #</u>	<u>Location</u>
AMC 420346	SC-139	2012-01027				SEC11-T03S-R29E
AMC 420347	SC-140	2012-01028				SEC11-T03S-R29E
AMC 420348	SC-141	2012-01029				SEC11-T03S-R29E
AMC 420349	SC-142	2012-01030				SEC12-T03S-R29E
AMC 420350	SC-143	2012-01031				SEC12-T03S-R29E
AMC 420351	SC-144	2012-01032				SEC07-T03S-R30E
AMC 420352	SC-145	2012-01033				SEC07-T03S-R30E
AMC 420353	SC-146	2012-01034				SEC07-T03S-R30E
AMC 420354	SC-147	2012-01035				SEC07-T03S-R30E
AMC 420355	SC-148	2012-01036				SEC08-T03S-R30E
AMC 420356	SC-149	2012-01037				SEC08-T03S-R30E
AMC 420357	SC-150	2012-01038				SEC08-T03S-R30E
AMC 420358	SC-151	2012-01039				SEC08-T03S-R30E
AMC 420359	SC-152	2012-01040				SEC11-T03S-R29E
AMC 420360	SC-153	2012-01041				SEC11-T03S-R29E
AMC 420361	SC-154	2012-01042				SEC11-T03S-R29E
AMC 420362	SC-155	2012-01043				SEC12-T03S-R29E
AMC 420363	SC-156	2012-01044				SEC12-T03S-R29E
AMC 420364	SC-157	2012-01045				SEC07-T03S-R30E
AMC 420365	SC-158	2012-01046				SEC07-T03S-R30E
AMC 420366	SC-159	2012-01047				SEC07-T03S-R30E
AMC 420367	SC-160	2012-01048				SEC07-T03S-R30E
AMC 420368	SC-161	2012-01049				SEC08-T03S-R30E
AMC 420369	SC-162	2012-01050				SEC08-T03S-R30E
AMC 420370	SC-163	2012-01051				SEC08-T03S-R30E
AMC 420371	SC-164	2012-01052				SEC08-T03S-R30E
AMC 420372	SC-165	2012-01053				SEC11-T03S-R29E
AMC 420373	SC-166	2012-01054				SEC11-T03S-R29E
AMC 420374	SC-167	2012-01055				SEC11-T03S-R29E
AMC 420375	SC-168	2012-01056				SEC12-T03S-R29E
AMC 420376	SC-169	2012-01057				SEC12-T03S-R29E
AMC 420377	SC-170	2012-01058				SEC07-T03S-R30E
AMC 420378	SC-171	2012-01059				SEC07-T03S-R30E
AMC 420379	SC-172	2012-01060				SEC07-T03S-R30E
AMC 420380	SC-173	2012-01061				SEC07-T03S-R30E
AMC 420381	SC-174	2012-01062				SEC08-T03S-R30E
AMC 420382	SC-175	2012-01063				SEC08-T03S-R30E
AMC 420383	SC-176	2012-01064				SEC08-T03S-R30E

RECEIVED
 JUL 31 10 49 AM '18
 PHOENIX ARIZONA

EXHIBIT A

County: Greenlee

State: AZ

<u>BLM Serial #</u>	<u>Claim Name</u>	<u>Original Recording</u>		<u>Amended Recording</u>		<u>Location</u>
		<u>Recording #</u>	<u>Page #</u>	<u>Recording #</u>	<u>Page #</u>	
AMC 420384	SC-177	2012-01065				SEC08-T03S-R30E
AMC 420385	SC-178	2012-01066				SEC11-T03S-R29E
AMC 420386	SC-179	2012-01067				SEC11-T03S-R29E
AMC 420387	SC-180	2012-01068				SEC11-T03S-R29E
AMC 420388	SC-181	2012-01069				SEC12-T03S-R29E
AMC 420389	SC-182	2012-01070				SEC12-T03S-R29E
AMC 420390	SC-183	2012-01071				SEC07-T03S-R30E
AMC 420391	SC-184	2012-01072				SEC07-T03S-R30E
AMC 420392	SC-185	2012-01073				SEC07-T03S-R30E
AMC 420393	SC-186	2012-01074				SEC07-T03S-R30E
AMC 420394	SC-187	2012-01075				SEC08-T03S-R30E
AMC 420395	SC-188	2012-01076				SEC08-T03S-R30E
AMC 420396	SC-189	2012-01077				SEC08-T03S-R30E
AMC 420397	SC-190	2012-01078				SEC08-T03S-R30E
AMC 420398	SC-191	2012-01079				SEC07-T03S-R30E
AMC 420399	SC-192	2012-01080				SEC07-T03S-R30E
AMC 420400	SC-193	2012-01081				SEC07-T03S-R30E
AMC 420401	SC-194	2012-01082				SEC07-T03S-R30E
AMC 420402	SC-195	2012-01083				SEC08-T03S-R30E
AMC 420403	SC-196	2012-01084				SEC08-T03S-R30E
AMC 420404	SC-197	2012-01085				SEC08-T03S-R30E
AMC 420405	SC-198	2012-01086				SEC08-T03S-R30E
AMC 420406	SC-199	2012-01087				SEC07-T03S-R30E
AMC 420407	SC-200	2012-01088				SEC07-T03S-R30E
AMC 420408	SC-201	2012-01089				SEC07-T03S-R30E
AMC 420409	SC-202	2012-01090				SEC07-T03S-R30E
AMC 420410	SC-203	2012-01091				SEC08-T03S-R30E
AMC 420411	SC-204	2012-01092				SEC08-T03S-R30E
AMC 420412	SC-205	2012-01093				SEC08-T03S-R30E
AMC 420413	SC-206	2012-01094				SEC08-T03S-R30E
AMC 420414	SC-207	2012-01095				SEC07-T03S-R30E
AMC 420415	SC-208	2012-01096				SEC07-T03S-R30E
AMC 420416	SC-209	2012-01097				SEC07-T03S-R30E
AMC 420417	SC-210	2012-01098				SEC07-T03S-R30E
AMC 420418	SC-211	2012-01099				SEC08-T03S-R30E
AMC 420419	SC-212	2012-01100				SEC08-T03S-R30E
AMC 420420	SC-213	2012-01101				SEC08-T03S-R30E
AMC 420421	SC-214	2012-01102				SEC08-T03S-R30E

RECEIVED
 COUNTY CLERK
 GREENLEE COUNTY
 ARIZONA
 JUN 31 10 59 AM '18

EXHIBIT A

County: Greenlee

State: AZ

BLM Serial #	Claim Name	Original Recording		Amended Recording		Location
		Recording #	Page #	Recording #	Page #	
AMC 420422	SC-215	2012-01103				SEC07-T03S-R30E
AMC 420423	SC-216	2012-01104				SEC07-T03S-R30E
AMC 420424	SC-217	2012-01105				SEC07-T03S-R30E
AMC 420425	SC-218	2012-01106				SEC07-T03S-R30E
AMC 420426	SC-219	2012-01107				SEC08-T03S-R30E
AMC 420427	SC-220	2012-01108				SEC08-T03S-R30E
AMC 420428	SC-221	2012-01109				SEC08-T03S-R30E
AMC 420429	SC-222	2012-01110				SEC08-T03S-R30E
AMC 420430	SC-223	2012-01111				SEC06-T03S-R30E
AMC 420431	SC-224	2012-01112				SEC06-T03S-R30E
AMC 420432	SC-225	2012-01113				SEC06-T03S-R30E
AMC 420433	SC-226	2012-01114				SEC06-T03S-R30E
AMC 420434	SC-227	2012-01115				SEC05-T03S-R30E
AMC 420435	SC-228	2012-01116				SEC08-T03S-R30E
AMC 420436	SC-229	2012-01117				SEC08-T03S-R30E
AMC 420437	SC-230	2012-01118				SEC08-T03S-R30E
AMC 420438	SC-231	2012-01119				SEC06-T03S-R30E
AMC 420439	SC-232	2012-01120				SEC06-T03S-R30E
AMC 420440	SC-233	2012-01121				SEC06-T03S-R30E
AMC 420441	SC-234	2012-01122				SEC06-T03S-R30E
AMC 420442	SC-235	2012-01123				SEC05-T03S-R30E
AMC 420443	SC-236	2012-01124				SEC06-T03S-R30E
AMC 420444	SC-237	2012-01125				SEC06-T03S-R30E
AMC 420445	SC-238	2012-01126				SEC06-T04S-R29E
AMC 420446	SC-239	2012-01127				SEC05-T03S-R30E
AMC 420447	SC-240	2012-01128				SEC06-T03S-R30E
AMC 420448	SC-241	2012-01129				SEC06-T03S-R30E
AMC 420449	SC-242	2012-01130				SEC06-T03S-R30E
AMC 420450	SC-243	2012-01131				SEC05-T03S-R30E
AMC 420451	SC-244	2012-01132				SEC06-T03S-R30E
AMC 420452	SC-245	2012-01133				SEC06-T03S-R30E
AMC 420453	SC-246	2012-01134				SEC06-T03S-R30E
AMC 420454	SC-247	2012-01135				SEC06-T03S-R30E
AMC 420455	SC-248	2012-01136				SEC05-T03S-R30E
AMC 424570	SB-001	2013-00656				SEC29-T04S-R29E
AMC 424571	SR-001	2013-00657				SEC29-T03S-R29E
AMC 430302	SC-249	2015-00030				SEC25-T03S-R29E
AMC 430303	SC-250	2015-00031				SEC24-T03S-R29E

Date: 5/8/2018

Page 10

RECEIVED
 M AZ STATE OFFICE
 JUL 3 11 49 AM '18
 PHOENIX, ARIZONA

EXHIBIT A

County: Greenlee

State: AZ

Original Recording

Amended Recording

<u>BLM Serial #</u>	<u>Claim Name</u>	<u>Recording #</u>	<u>Page #</u>	<u>Recording #</u>	<u>Page #</u>	<u>Location</u>
T AMC 430304	SC-251	2015-00032				SEC24-T03S-R29E
AMC 430305	SC-252	2015-00033				SEC25-T03S-R29E
AMC 430306	SC-253	2015-00034				SEC25-T03S-R29E
AMC 430307	SC-254	2015-00035				SEC25-T03S-R29E
AMC 430308	SC-255	2015-00036				SEC25-T03S-R29E
AMC 430309	SC-256	2015-00037				SEC25-T03S-R29E
AMC 430310	SC-257	2015-00038				SEC25-T03S-R29E
AMC 430311	SC-258	2015-00039				SEC24-T03S-R29E
AMC 430312	SC-259	2015-00040				SEC24-T03S-R29E
AMC 430313	SC-260	2015-00041				SEC19-T03S-R30E
AMC 430314	SC-261	2015-00042				SEC19-T03S-R30E
AMC 430315	SC-262	2015-00043				SEC30-T03S-R30E
AMC 430316	SC-263	2015-00044				SEC30-T03S-R30E
AMC 430317	SC-264	2015-00045				SEC30-T03S-R30E
AMC 430318	SC-265	2015-00046				SEC30-T03S-R30E
AMC 430319	SC-266	2015-00047				SEC30-T03S-R30E
AMC 430320	SC-267	2015-00048				SEC30-T03S-R30E
AMC 430321	SC-268	2015-00049				SEC19-T03S-R30E
AMC 430322	SC-269	2015-00050				SEC19-T03S-R30E
AMC 430323	SC-270	2015-00051				SEC19-T03S-R30E
AMC 430324	SC-271	2015-00052				SEC19-T03S-R30E
AMC 430325	SC-272	2015-00053				SEC19-T03S-R30E
AMC 430326	SC-273	2015-00054				SEC19-T03S-R30E
AMC 430327	SC-274	2015-00055				SEC19-T03S-R30E
AMC 430328	SC-275	2015-00056				SEC19-T03S-R30E
AMC 430329	SC-276	2015-00057				SEC19-T03S-R30E
AMC 430330	SC-277	2015-00058				SEC19-T03S-R30E
AMC 430331	SC-278	2015-00059				SEC30-T03S-R30E
AMC 430332	SC-279	2015-00060				SEC30-T03S-R30E
AMC 430333	SC-280	2015-00061				SEC30-T03S-R30E
AMC 430334	SC-281	2015-00062				SEC30-T03S-R30E
AMC 430335	SC-282	2015-00063				SEC30-T03S-R30E
AMC 430336	SC-283	2015-00064				SEC30-T03S-R30E
AMC 430337	SC-284	2015-00065				SEC30-T03S-R30E
AMC 430338	SC-285	2015-00066				SEC19-T03S-R30E
AMC 430339	SC-286	2015-00067				SEC19-T03S-R30E
AMC 430340	SC-287	2015-00068				SEC19-T03S-R30E
L AMC 430341	SC-288	2015-00069				SEC19-T03S-R30E

Date: 5/8/2018

Page 11

RECEIVED
 JUL 13 2018
 PHOENIX
 STATE OF ARIZONA
 COUNTY CLERK
 GREENLEE COUNTY

EXHIBIT A

County: Greenlee

State: AZ

<u>BLM Serial #</u>	<u>Claim Name</u>	<u>Original Recording</u>		<u>Amended Recording</u>		<u>Location</u>
		<u>Recording #</u>	<u>Page #</u>	<u>Recording #</u>	<u>Page #</u>	
✓ AMC 430342	SC-289	2015-00070				SEC19-T03S-R30E
AMC 430343	SC-290	2015-00071				SEC25-T03S-R29E
AMC 430344	SC-291	2015-00072				SEC24-T03S-R29E
AMC 430345	SC-292	2015-00073				SEC24-T03S-R29E
AMC 430346	SC-293	2015-00074				SEC24-T03S-R29E
AMC 430347	SC-294	2015-00075				SEC24-T03S-R29E
AMC 430348	SC-295	2015-00076		2015-00133		SEC19-T03S-R30E
AMC 430349	SC-296	2015-00077				SEC30-T03S-R30E
✓ AMC 430350	SC-297	2015-00078				SEC30-T03S-R30E
✓ AMC 430493	SC-298	2015-00134				SEC06-T04S-R30E
AMC 430494	SC-299	2015-00135				SEC06-T04S-R30E
AMC 430495	SC-300	2015-00136				SEC06-T04S-R30E
AMC 430496	SC-301	2015-00137				SEC06-T04S-R30E
✓ AMC 430497	SC-302	2015-00138				SEC06-T04S-R30E
✓ AMC 431684	GRANVILLE 001	2015-00297				SEC08-T03S-R29E
✓ AMC 431685	GRANVILLE 002	2015-00298				SEC08-T03S-R29E
AMC 431686	GRANVILLE 003	2015-00299				SEC08-T03S-R29E
AMC 431687	GRANVILLE 004	2015-00300				SEC08-T03S-R29E
AMC 431688	GRANVILLE 005	2015-00301				SEC08-T03S-R29E
AMC 431689	GRANVILLE 006	2015-00302				SEC08-T03S-R29E
AMC 431690	GRANVILLE 007	2015-00303				SEC08-T03S-R29E
AMC 431691	GRANVILLE 008	2015-00304				SEC08-T03S-R29E
AMC 431692	GRANVILLE 009	2015-00305				SEC08-T03S-R29E
AMC 431693	GRANVILLE 010	2015-00306				SEC08-T03S-R29E
AMC 431694	GRANVILLE 011	2015-00307				SEC08-T03S-R29E
AMC 431695	GRANVILLE 012	2015-00308				SEC08-T03S-R29E
AMC 431696	GRANVILLE 013	2015-00309				SEC08-T03S-R29E
AMC 431697	GRANVILLE 014	2015-00310				SEC08-T03S-R29E
AMC 431698	GRANVILLE 015	2015-00311				SEC08-T03S-R29E
AMC 431699	GRANVILLE 016	2015-00312				SEC09-T03S-R29E
AMC 431700	GRANVILLE 017	2015-00313				SEC09-T03S-R29E
AMC 431701	GRANVILLE 018	2015-00314				SEC09-T03S-R29E
AMC 431702	GRANVILLE 019	2015-00315				SEC09-T03S-R29E
AMC 431703	GRANVILLE 020	2015-00316				SEC09-T03S-R29E
AMC 431704	GRANVILLE 021	2015-00317				SEC09-T03S-R29E
AMC 431705	GRANVILLE 022	2015-00318				SEC09-T03S-R29E
AMC 431706	GRANVILLE 023	2015-00319				SEC09-T03S-R29E
✓ AMC 431707	GRANVILLE 024	2015-00320				SEC09-T03S-R29E

RECEIVED
 21 M A 7 STATE OFFICE
 2018 JUL 31 10:49
 PHOENIX ARIZONA

EXHIBIT A

County: Greenlee

State: AZ

<u>BLM Serial #</u>	<u>Claim Name</u>	<u>Original Recording</u>		<u>Amended Recording</u>		<u>Location</u>
		<u>Recording #</u>	<u>Page #</u>	<u>Recording #</u>	<u>Page #</u>	
AMC 431708	GRANVILLE 025	2015-00321				SEC09-T03S-R29E
AMC 431709	GRANVILLE 026	2015-00322				SEC09-T03S-R29E
AMC 431710	GRANVILLE 027	2015-00323				SEC09-T03S-R29E
AMC 431711	GRANVILLE 028	2015-00324				SEC09-T03S-R29E
AMC 431712	GRANVILLE 029	2015-00325				SEC09-T03S-R29E
AMC 431713	GRANVILLE 030	2015-00326				SEC09-T03S-R29E
AMC 431714	GRANVILLE 031	2015-00327				SEC09-T03S-R29E
AMC 431715	GRANVILLE 032	2015-00328				SEC09-T03S-R29E
AMC 431716	GRANVILLE 033	2015-00329				SEC09-T03S-R29E
AMC 431717	GRANVILLE 034	2015-00330				SEC17-T03S-R30E
AMC 431718	GRANVILLE 035	2015-00331				SEC17-T03S-R29E
AMC 431719	GRANVILLE 036	2015-00332				SEC17-T03S-R29E
AMC 431720	GRANVILLE 037	2015-00333				SEC17-T03S-R29E
AMC 431721	GRANVILLE 038	2015-00334				SEC17-T03S-R29E
AMC 431722	GRANVILLE 039	2015-00335				SEC17-T03S-R29E
AMC 431723	GRANVILLE 040	2015-00336				SEC17-T03S-R29E
AMC 431724	GRANVILLE 041	2015-00337				SEC17-T03S-R29E
AMC 431725	GRANVILLE 042	2015-00338				SEC17-T03S-R29E
AMC 431726	GRANVILLE 043	2015-00339				SEC17-T03S-R29E
AMC 431727	GRANVILLE 044	2015-00340				SEC17-T03S-R29E
AMC 431728	GRANVILLE 045	2015-00341				SEC17-T03S-R29E
AMC 431729	GRANVILLE 046	2015-00342				SEC17-T03S-R29E
AMC 431730	GRANVILLE 047	2015-00343				SEC17-T03S-R29E
AMC 431731	GRANVILLE 048	2015-00344				SEC17-T03S-R29E
AMC 431732	GRANVILLE 049	2015-00345				SEC17-T03S-R29E
AMC 431733	GRANVILLE 050	2015-00346				SEC17-T03S-R29E
AMC 431734	GRANVILLE 051	2015-00347				SEC17-T03S-R29E
AMC 431735	GRANVILLE 052	2015-00348				SEC17-T03S-R29E
AMC 431736	GRANVILLE 053	2015-00349				SEC17-T03S-R29E
AMC 431737	GRANVILLE 054	2015-00350				SEC17-T03S-R29E
AMC 431738	GRANVILLE 055	2015-00351				SEC17-T03S-R29E
AMC 431739	GRANVILLE 056	2015-00352				SEC17-T03S-R29E
AMC 431740	GRANVILLE 057	2015-00353				SEC17-T03S-R29E
AMC 431741	GRANVILLE 058	2015-00354				SEC16-T03S-R29E
AMC 431742	GRANVILLE 059	2015-00355				SEC16-T03S-R29E
AMC 431743	GRANVILLE 060	2015-00356				SEC16-T03S-R29E
AMC 431744	GRANVILLE 061	2015-00357				SEC16-T03S-R29E
AMC 431745	GRANVILLE 062	2015-00358				SEC16-T03S-R29E

RECEIVED
 PHOENIX ARIZONA
 2018 JUN 30 10:49 AM
 OFFICE OF THE CLERK
 STATE OF ARIZONA

EXHIBIT A

County: Greenlee

State: AZ

Original Recording

Amended Recording

<u>BLM Serial #</u>	<u>Claim Name</u>	<u>Recording #</u>	<u>Page #</u>	<u>Recording #</u>	<u>Page #</u>	<u>Location</u>
AMC 431746	GRANVILLE 063	2015-00359				SEC16-T03S-R29E
AMC 431747	GRANVILLE 064	2015-00360				SEC16-T03S-R29E
AMC 431748	GRANVILLE 065	2015-00361				SEC16-T03S-R29E
AMC 431749	GRANVILLE 066	2015-00362				SEC16-T03S-R29E
AMC 431750	GRANVILLE 067	2015-00363				SEC20-T03S-R29E
AMC 431751	GRANVILLE 068	2015-00364				SEC20-T03S-R29E
AMC 431752	GRANVILLE 069	2015-00365				SEC20-T03S-R29E
AMC 431753	GRANVILLE 070	2015-00366				SEC20-T03S-R29E
AMC 431754	GRANVILLE 071	2015-00367				SEC20-T03S-R29E
AMC 431755	GRANVILLE 072	2015-00368				SEC20-T03S-R29E
AMC 431756	GRANVILLE 073	2015-00369				SEC20-T03S-R29E
AMC 431757	GRANVILLE 074	2015-00370				SEC20-T03S-R29E
AMC 431758	GRANVILLE 075	2015-00371				SEC29-T03S-R29E
AMC 431759	GRANVILLE 076	2015-00372				SEC29-T03S-R29E
AMC 431760	GRANVILLE 077	2015-00373				SEC29-T03S-R29E
AMC 431761	GRANVILLE 078	2015-00374				SEC29-T03S-R29E
AMC 431762	GRANVILLE 079	2015-00375				SEC29-T03S-R29E
AMC 431763	GRANVILLE 080	2015-00376				SEC29-T03S-R29E
AMC 431764	GRANVILLE 081	2015-00377				SEC20-T03S-R29E
AMC 431765	GRANVILLE 082	2015-00378				SEC20-T03S-R29E
AMC 431766	GRANVILLE 083	2015-00379				SEC20-T03S-R29E
AMC 431767	GRANVILLE 084	2015-00380				SEC20-T03S-R29E
AMC 431768	GRANVILLE 085	2015-00381				SEC20-T03S-R29E
AMC 431769	GRANVILLE 086	2015-00382				SEC20-T03S-R29E
AMC 431770	GRANVILLE 087	2015-00383				SEC20-T03S-R29E
AMC 431771	GRANVILLE 088	2015-00384				SEC20-T03S-R29E
AMC 431772	GRANVILLE 089	2015-00385				SEC29-T03S-R29E
AMC 431773	GRANVILLE 090	2015-00386				SEC29-T03S-R29E
AMC 431774	GRANVILLE 091	2015-00387				SEC29-T03S-R29E
AMC 431775	GRANVILLE 092	2015-00388				SEC20-T03S-R29E
AMC 431776	GRANVILLE 093	2015-00389				SEC20-T03S-R29E
AMC 431777	GRANVILLE 094	2015-00390				SEC20-T03S-R29E
AMC 431778	GRANVILLE 095	2015-00391				SEC20-T03S-R29E
AMC 431779	GRANVILLE 096	2015-00392				SEC20-T03S-R29E
AMC 431780	GRANVILLE 097	2015-00393				SEC20-T03S-R29E
AMC 431781	GRANVILLE 098	2015-00394				SEC20-T03S-R29E
AMC 431782	GRANVILLE 099	2015-00395				SEC20-T03S-R29E
AMC 431783	GRANVILLE 100	2015-00396				SEC17-T03S-R29E

Date: 5/8/2018

Page 14

RECEIVED
 STATE OFFICE
 2018 JUN 11 10:50
 GREENLEE COUNTY ARIZONA

EXHIBIT A

County: Greenlee

State: AZ

Original Recording

Amended Recording

<u>BLM Serial #</u>	<u>Claim Name</u>	<u>Recording #</u>	<u>Page #</u>	<u>Recording #</u>	<u>Page #</u>	<u>Location</u>
AMC 431784	GRANVILLE 101	2015-00397				SEC17-T03S-R29E
AMC 431785	GRANVILLE 102	2015-00398				SEC17-T03S-R29E
AMC 431786	GRANVILLE 103	2015-00399				SEC17-T03S-R29E
AMC 431787	GRANVILLE 104	2015-00400				SEC17-T03S-R29E
AMC 431788	GRANVILLE 105	2015-00401				SEC08-T03S-R29E
AMC 431789	GRANVILLE 106	2015-00402				SEC08-T03S-R29E
AMC 431790	GRANVILLE 107	2015-00403				SEC08-T03S-R29E
AMC 437298	GRANVILLE 108	2016-00261				SEC17-T03S-R29E
AMC 437299	GRANVILLE 109	2016-00262				SEC17-T03S-R29E
AMC 437300	GRANVILLE 110	2016-00263				SEC17-T03S-R29E
AMC 437301	GRANVILLE 111	2016-00264				SEC20-T03S-R29E
AMC 437302	GRANVILLE 112	2016-00265				SEC20-T03S-R29E
AMC 437303	GRANVILLE 113	2016-00266				SEC20-T03S-R29E
AMC 437304	GRANVILLE 114	2016-00267				SEC20-T03S-R29E
AMC 437305	GRANVILLE 115	2016-00268				SEC20-T03S-R29E
AMC 437306	GRANVILLE 116	2016-00269				SEC20-T03S-R29E
AMC 437307	GRANVILLE 117	2016-00270				SEC20-T03S-R29E
AMC 437308	GRANVILLE 118	2016-00271				SEC20-T03S-R29E
AMC 437309	GRANVILLE 119	2016-00272				SEC29-T03S-R29E
AMC 437310	GRANVILLE 120	2016-00273				SEC29-T03S-R29E
AMC 437319	GRANVILLE 129	2016-00282				SEC22-T03S-R29E
AMC 437320	GRANVILLE 130	2016-00283				SEC22-T03S-R29E
AMC 437325	GRANVILLE 135	2016-00288				SEC22-T03S-R29E
AMC 437326	GRANVILLE 136	2016-00289				SEC22-T03S-R29E
AMC 437329	GRANVILLE 139	2016-00292				SEC16-T03S-R29E
AMC 437330	GRANVILLE 140	2016-00293				SEC16-T03S-R29E
AMC 437331	GRANVILLE 141	2016-00294				SEC16-T03S-R29E
AMC 437338	GRANVILLE 148	2016-00301				SEC21-T03S-R29E
AMC 437343	GRANVILLE 153	2016-00306				SEC22-T03S-R29E
AMC 448353	GRANVILLE 121	2017-01167				SEC21-T03S-R29E
AMC 448354	GRANVILLE 122	2017-01168				SEC21-T03S-R29E
AMC 448355	GRANVILLE 123	2017-01169				SEC21-T03S-R29E
AMC 448356	GRANVILLE 124	2017-01170				SEC21-T03S-R29E
AMC 448357	GRANVILLE 125	2017-01171				SEC21-T03S-R29E
AMC 448358	GRANVILLE 126	2017-01172				SEC21-T03S-R29E
AMC 448359	GRANVILLE 127	2017-01173				SEC21-T03S-R29E
AMC 448360	GRANVILLE 128	2017-01174				SEC21-T03S-R29E
AMC 448361	GRANVILLE 131	2017-01175				SEC22-T03S-R29E

RECEIVED
 PHOENIX ARIZONA
 2018 JUN 21 AM 10:50
 COUNTY CLERK'S OFFICE

EXHIBIT A

County: Greenlee

State: AZ

<u>BLM Serial #</u>	<u>Claim Name</u>	<u>Original Recording</u>		<u>Amended Recording</u>		<u>Location</u>
		<u>Recording #</u>	<u>Page #</u>	<u>Recording #</u>	<u>Page #</u>	
AMC 448362	GRANVILLE 132	2017-01176				SEC22-T03S-R29E
AMC 448363	GRANVILLE 133	2017-01177				SEC22-T03S-R29E
AMC 448364	GRANVILLE 134	2017-01178				SEC22-T03S-R29E
AMC 448365	GRANVILLE 137	2017-01179				SEC22-T03S-R29E
AMC 448366	GRANVILLE 138	2017-01180				SEC22-T03S-R29E
AMC 448367	GRANVILLE 142	2017-01181				SEC21-T03S-R29E
AMC 448368	GRANVILLE 143	2017-01182				SEC21-T03S-R29E
AMC 448369	GRANVILLE 144	2017-01183				SEC21-T03S-R29E
AMC 448370	GRANVILLE 145	2017-01184				SEC21-T03S-R29E
AMC 448371	GRANVILLE 146	2017-01185				SEC21-T03S-R29E
AMC 448372	GRANVILLE 147	2017-01186				SEC21-T03S-R29E
AMC 448373	GRANVILLE 149	2017-01187				SEC21-T03S-R29E
AMC 448374	GRANVILLE 150	2017-01188				SEC21-T03S-R29E
AMC 448375	GRANVILLE 151	2017-01189				SEC22-T03S-R29E
AMC 448376	GRANVILLE 152	2017-01190				SEC22-T03S-R29E
AMC 449131	GG 41	2018-00287				SEC18-T04S-R29E
AMC 449132	GG 42	2018-00288				SEC18-T04S-R29E
AMC 449133	GG 43	2018-00289				SEC18-T04S-R29E
AMC 449134	GG 44	2018-00290				SEC18-T04S-R29E
AMC 449135	NCV 13	2018-00245				SEC06-T04S-R29E
AMC 449136	NCV 14	2018-00246				SEC06-T04S-R29E
AMC 449137	NCV 15	2018-00247				SEC06-T04S-R29E
AMC 449138	NCV 16	2018-00248				SEC06-T04S-R29E
AMC 449139	NCV 17	2018-00249				SEC06-T04S-R29E
AMC 449140	NCV 18	2018-00250				SEC06-T04S-R29E
AMC 449141	NCV 19	2018-00251				SEC06-T04S-R29E
AMC 449142	NCV 20	2018-00252				SEC06-T04S-R29E
AMC 449143	NCV 21	2018-00253				SEC06-T04S-R29E
AMC 449144	NCV 22	2018-00254				SEC06-T04S-R29E
AMC 449145	NCV 23	2018-00255				SEC06-T04S-R29E
AMC 449146	NCV 24	2018-00256				SEC06-T04S-R29E
AMC 449147	NCV 25	2018-00257				SEC06-T04S-R29E
AMC 449148	NCV 26	2018-00258				SEC06-T04S-R29E
AMC 449149	NCV 27	2018-00259				SEC06-T04S-R29E
AMC 449150	NCV 28	2018-00260				SEC06-T04S-R29E
AMC 449151	NCV 29	2018-00261				SEC06-T04S-R29E
AMC 449152	NCV 30	2018-00262				SEC06-T04S-R29E
AMC 449153	NCV 31	2018-00263				SEC06-T04S-R29E

Date: 5/8/2018

Page 16

RECEIVED
 ARIZONA STATE OFFICE
 2018 JUN 11 AM 10:50
 PHOENIX, ARIZONA

EXHIBIT A

County: Greenlee

State: AZ

<u>BLM Serial #</u>	<u>Claim Name</u>	<u>Original Recording</u>		<u>Amended Recording</u>		<u>Location</u>
		<u>Recording #</u>	<u>Page #</u>	<u>Recording #</u>	<u>Page #</u>	
AMC 449154	NCV 32	2018-00264				SEC06-T04S-R29E
AMC 449155	NCV 33	2018-00265				SEC06-T04S-R29E
AMC 449156	NCV 34	2018-00266				SEC06-T04S-R29E
AMC 449157	NCV 35	2018-00267				SEC06-T04S-R29E
AMC 449158	NCV 36	2018-00268				SEC06-T04S-R29E
AMC 449159	NCV 37	2018-00269				SEC06-T04S-R29E
AMC 449160	BC 01	2018-00270				SEC07-T05S-R29E
AMC 449161	BC 02	2018-00271				SEC07-T05S-R29E
AMC 449162	BC 03	2018-00272				SEC07-T05S-R29E
AMC 449163	BC 04	2018-00273				SEC07-T05S-R29E
AMC 449164	BC 05	2018-00274				SEC07-T05S-R29E
AMC 449165	BC 06	2018-00275				SEC07-T05S-R29E
AMC 449166	BC 07	2018-00276				SEC07-T05S-R29E
AMC 449167	BC 08	2018-00277				SEC07-T05S-R29E
AMC 449168	BC 09	2018-00278				SEC07-T05S-R29E
AMC 449169	BC 10	2018-00279				SEC18-T05S-R29E
AMC 449170	BC 11	2018-00280				SEC18-T05S-R29E
AMC 449171	BC 12	2018-00281				SEC18-T05S-R29E
AMC 449172	BH 01	2018-00300				SEC18-T05S-R29E
AMC 449173	BH 02	2018-00301				SEC18-T05S-R29E
AMC 449174	BH 03	2018-00302				SEC18-T05S-R29E
AMC 449175	BH 04	2018-00303				SEC18-T05S-R29E
AMC 449176	BH 05	2018-00304				SEC18-T05S-R29E
AMC 449177	BH 06	2018-00305				SEC18-T05S-R29E
AMC 449178	BH 07	2018-00306				SEC18-T05S-R29E
AMC 449179	BH 08	2018-00307				SEC18-T05S-R29E
AMC 449180	BH 09	2018-00308				SEC19-T05S-R29E
AMC 449181	BH 10	2018-00309				SEC19-T05S-R29E
AMC 449182	BH 11	2018-00310				SEC19-T05S-R29E
AMC 449183	ESPI 01	2018-00282				SEC01-T05S-R28E
AMC 449184	ESPI 02	2018-00283				SEC01-T05S-R28E
AMC 449185	ESPI 03	2018-00284				SEC01-T05S-R28E
AMC 449186	ESPI 04	2018-00285				SEC01-T05S-R28E
AMC 449187	ESPI 05	2018-00286				SEC01-T05S-R28E
AMC 449188	GB 01	2018-00311				SEC19-T05S-R29E
AMC 449189	GB 02	2018-00312				SEC19-T05S-R29E
AMC 449190	GB 03	2018-00313				SEC19-T05S-R29E
AMC 449191	GB 04	2018-00314				SEC19-T05S-R29E

Date: 5/8/2018

Page 17

RECEIVED
 M 07 STATE OFFICE
 JUL 3 2018
 A-0-55
 PHOENIX MAIL ROOM

EXHIBIT A

County: Greenlee

State: AZ

<u>BLM Serial #</u>	<u>Claim Name</u>	<u>Original Recording</u>		<u>Amended Recording</u>		<u>Location</u>
		<u>Recording #</u>	<u>Page #</u>	<u>Recording #</u>	<u>Page #</u>	
AMC 449192	GB 05	2018-00315				SEC19-T05S-R29E
AMC 449193	GB 06	2018-00316				SEC19-T05S-R29E
AMC 449194	GB 07	2018-00317				SEC19-T05S-R29E
AMC 449195	GB 08	2018-00318				SEC19-T05S-R29E
AMC 449196	GB 09	2018-00319				SEC19-T05S-R29E
AMC 449197	GB 10	2018-00320				SEC19-T05S-R29E
AMC 449198	GB 11	2018-00321				SEC19-T05S-R29E
AMC 449199	GB 12	2018-00322				SEC19-T05S-R29E
AMC 449200	GB 13	2018-00323				SEC19-T05S-R29E
AMC 449201	GB 14	2018-00324				SEC19-T05S-R29E
AMC 449202	GB 15	2018-00325				SEC19-T05S-R29E
AMC 449203	GB 16	2018-00326				SEC20-T05S-R29E
AMC 449204	GB 17	2018-00327				SEC20-T05S-R29E
AMC 449205	GB 18	2018-00328				SEC20-T05S-R29E
AMC 449206	GB 19	2018-00329				SEC20-T05S-R29E
AMC 449207	GB 20	2018-00330				SEC20-T05S-R29E
AMC 449208	GB 21	2018-00331				SEC20-T05S-R29E
AMC 449209	GB 22	2018-00332				SEC20-T05S-R29E
AMC 449210	GB 23	2018-00333				SEC20-T05S-R29E
AMC 449211	GB 24	2018-00334				SEC20-T05S-R29E
AMC 449212	GB 25	2018-00335				SEC20-T05S-R29E
AMC 449213	GB 26	2018-00336				SEC20-T05S-R29E
AMC 449214	GB 27	2018-00337				SEC20-T05S-R29E
AMC 449215	GB 28	2018-00338				SEC20-T05S-R29E
AMC 449216	GB 29	2018-00339				SEC20-T05S-R29E
AMC 449217	GB 30	2018-00340				SEC20-T05S-R29E
AMC 449218	GB 31	2018-00341				SEC20-T05S-R29E
AMC 449219	GB 32	2018-00342				SEC20-T05S-R29E
AMC 449220	GB 33	2018-00343				SEC20-T05S-R29E
AMC 449221	GB 34	2018-00344				SEC20-T05S-R29E
AMC 449222	GB 35	2018-00345				SEC20-T05S-R29E
AMC 449223	GB 36	2018-00346				SEC20-T05S-R29E
AMC 449224	GB 37	2018-00347				SEC20-T05S-R29E
AMC 449225	GB 38	2018-00348				SEC20-T05S-R29E
AMC 449226	GB 39	2018-00349				SEC20-T05S-R29E
AMC 449227	GB 40	2018-00350				SEC20-T05S-R29E
AMC 449228	GB 41	2018-00351				SEC20-T05S-R29E
AMC 449229	GB 42	2018-00352				SEC20-T05S-R29E

RECEIVED
 JUL 5 11 40 AM '18
 PHOENIX, ARIZONA

EXHIBIT A

County: Greenlee

State: AZ

<u>BLM Serial #</u>	<u>Claim Name</u>	<u>Original Recording</u>		<u>Amended Recording</u>		<u>Location</u>
		<u>Recording #</u>	<u>Page #</u>	<u>Recording #</u>	<u>Page #</u>	
AMC 449230	GB 43	2018-00353				SEC21-T05S-R29E
AMC 449231	GB 44	2018-00354				SEC21-T05S-R29E
AMC 449232	GB 45	2018-00355				SEC21-T05S-R29E
AMC 449233	GB 46	2018-00356				SEC21-T05S-R29E
AMC 449234	GB 47	2018-00357				SEC21-T05S-R29E
AMC 449235	GB 48	2018-00358				SEC21-T05S-R29E
AMC 449236	GB 49	2018-00359				SEC21-T05S-R29E
AMC 449237	GB 50	2018-00360				SEC21-T05S-R29E
AMC 449238	GB 51	2018-00361				SEC21-T05S-R29E
AMC 449239	GB 52	2018-00362				SEC21-T05S-R29E
AMC 449240	GB 53	2018-00363				SEC21-T05S-R29E
AMC 449241	GB 54	2018-00364				SEC21-T05S-R29E
AMC 449242	GB 55	2018-00365				SEC21-T05S-R29E
AMC 449243	GB 56	2018-00366				SEC21-T05S-R29E
AMC 449244	GB 57	2018-00367				SEC21-T05S-R29E
AMC 449245	GB 58	2018-00368				SEC21-T05S-R29E
AMC 449246	GB 59	2018-00369				SEC21-T05S-R29E
AMC 449247	GB 60	2018-00370				SEC21-T05S-R29E
AMC 449248	GB 61	2018-00371				SEC21-T05S-R29E
AMC 449249	GB 62	2018-00372				SEC21-T05S-R29E
AMC 449250	GB 63	2018-00373				SEC21-T05S-R29E
AMC 449251	GB 64	2018-00374				SEC21-T05S-R29E
AMC 449252	GB 65	2018-00375				SEC21-T05S-R29E
AMC 449253	GB 66	2018-00376				SEC21-T05S-R29E
AMC 449254	GB 67	2018-00377				SEC21-T05S-R29E
AMC 449255	GB 68	2018-00378				SEC21-T05S-R29E
AMC 449256	GB 69	2018-00379				SEC21-T05S-R29E
AMC 449257	GB 70	2018-00380				SEC21-T05S-R29E
AMC 449258	GB 71	2018-00381				SEC21-T05S-R29E
AMC 449259	GB 72	2018-00382				SEC21-T05S-R29E
AMC 449260	GB 73	2018-00383				SEC21-T05S-R29E
AMC 449261	GB 74	2018-00384				SEC21-T05S-R29E
AMC 449262	GB 75	2018-00385				SEC21-T05S-R29E
AMC 449263	GB 76	2018-00386				SEC18-T05S-R29E
AMC 449264	GB 77	2018-00387				SEC18-T05S-R29E
AMC 449265	TC 01	2018-00291				SEC07-T05S-R29E
AMC 449266	TC 02	2018-00292				SEC07-T05S-R29E
AMC 449267	TC 03	2018-00293				SEC07-T05S-R29E

Date: 5/8/2018

Page 19

RECEIVED
 PHOENIX
 JUL 13 2018
 ARIZONA
 STATE OFFICE

EXHIBIT A

County: Greenlee

State: AZ

Original Recording

Amended Recording

<u>BLM Serial #</u>	<u>Claim Name</u>	<u>Recording #</u>	<u>Page #</u>	<u>Recording #</u>	<u>Page #</u>	<u>Location</u>
AMC 449268	TC 04	2018-00294				SEC07-T05S-R29E
AMC 449269	TC 05	2018-00295				SEC07-T05S-R29E
AMC 449270	TC 06	2018-00296				SEC07-T05S-R29E
AMC 449271	TC 07	2018-00297				SEC07-T05S-R29E
AMC 449272	TC 08	2018-00298				SEC07-T05S-R29E
AMC 449273	TC 09	2018-00299				SEC07-T05S-R29E
AMC 85037	Cuerno	4	125			SEC18-T04S-R29E
AMC 85040	Corona No. 3	6	460			SEC07-T04S-R29E
AMC 85043	Guadalupe	4	255			SEC18-T04S-R29E
AMC 85045	Rattlesnake	4	251			SEC18-T04S-R29E
No. Of Claims		732				

RECEIVED
 JUL 31 A 10: 50
 PHOENIX, ARIZONA


United States Department of the Interior
Bureau of Land Management
 DIV OF LANDS, MINRLS & ENERGY
 ONE N CENTRAL AVE
 PHOENIX, AZ 85004 -4427
 Phone: 602-417-9200

Receipt

No: 4223373

Transaction #: 4338602	
Date of Transaction: 07/31/2018	
CUSTOMER:	
	FREEPORT-MCMORAN COPPER & GOLD 333 NORTH CENTRAL AVE PHOENIX, AZ 85004 US

LINE #	QTY	DESCRIPTION	REMARKS	UNIT PRICE	TOTAL
1	1.00	LOCATABLE MINERALS / MINING CLAIMS-NOT NEW-UNADJUD, ONE AUTH NO. ONLY / MINING CLAIM MONEY RECEIVED CASES: AMC304200/\$113460.00	2019 MAINT/732	- n/a -	113460.00
TOTAL:					\$113,460.00

PAYMENT INFORMATION					
1	AMOUNT:	113460.00	POSTMARKED:	N/A	
	TYPE:	CHECK	RECEIVED:	07/31/2018	
	CHECK NO:	0000079540			
	NAME:	FREEPORT-MCMORAN COPPER & GOLD 333 NORTH CENTRAL AVE PHOENIX AZ 85004 US			

REMARKS

This receipt was generated by the automated BLM Collections and Billing System and is a paper representation of a portion of the official electronic record contained therein.

August 9, 2017

After recording, return to:
Freeport-McMoRan Inc.
Attn: C. Loder
333 North Central Avenue
Phoenix, AZ 85004

AMC 28250	418497
78672	420340
85037	424570
304200	430302
351177	430493
354306	431684
417410	437298

Bureau of Land Management
Department of the Interior
One N. Central Avenue
Phoenix, AZ 85004


2017

NOTICE OF INTENT TO HOLD MINING CLAIMS AND PAYMENT OF BLM MAINTENANCE FEE

Re: Payment of Annual Claim Maintenance Fee

Dear Sir or Madam:

This will serve as notice that Freeport Minerals Corporation, whose address for purposes of this filing is Land and Water Department, 333 North Central Ave., Phoenix, Arizona 85004, intends to hold the mining claims and/or mill sites described on Exhibit A attached hereto for the assessment year ending at 12 o'clock, noon, on September 1, 2018 by payment of the annual maintenance fee of \$155 per claim or site. Payment of such amount is made herewith for such assessment year for each of the claims and sites, the name, and BLM serial number with the book and page or index number of recording of the location notice in the official records of Greenlee County, Arizona, of which, is set forth on Exhibit A attached hereto and by this reference incorporated herein.




Carolyn Loder for
Freeport Minerals Corporation

State of Arizona)
) ss.
County of Maricopa)


The foregoing instrument was acknowledged before me on August 9th, 2017, by Carolyn Loder, on behalf of Freeport Minerals Corporation.

(Seal)

 **STEPHANIE D. TURTON**
Notary Public - State of Arizona
MARICOPA COUNTY
My Commission Expires Nov. 18, 2019



Notary Public
My commission expires: 11-18-2019

ENTERED
AUG 22 2017
BY: 

RECEIVED
AUG 9 2 16
MARICOPA COUNTY ARIZONA

United States Department of the Interior
Bureau of Land Management
 DIV OF LANDS, MINRLS & ENERGY
 ONE N CENTRAL AVE
 PHOENIX, AZ 85004 -4427
 Phone: 602-417-9200

Receipt

No: 3929379

Transaction #: 4038938	
Date of Transaction: 08/09/2017	
CUSTOMER:	
FREEPORT MCMORAN INC 333 N CENTRAL AVE PHOENIX, AZ 85004-2121 US	

LINE #	QTY	DESCRIPTION	REMARKS	UNIT PRICE	TOTAL
1	1.00	LOCATABLE MINERALS / MINING CLAIMS- NOT NEW-UNADJUD, ONE AUTH NO. ONLY / MINING CLAIM MONEY RECEIVED CASES: AMC28250/\$116095.00	2018 MAINT/749	- n/a -	116095.00
TOTAL:					\$116,095.00

PAYMENT INFORMATION			
1	AMOUNT:	116095.00	POSTMARKED: N/A
	TYPE:	CHECK	RECEIVED: 08/09/2017
	CHECK NO:	0000077228	
	NAME:	FREEPORT MCMORAN INC 333 N CENTRAL AVE PHOENIX AZ 85004-2121 US	

REMARKS

This receipt was generated by the automated BLM Collections and Billing System and is a paper representation of a portion of the official electronic record contained therein.

EXHIBIT A

County: Greenlee

State: AZ

BLM Serial #	Claim Name	Original Recording		Amended Recording		Location
		Recording #	Page #	Recording #	Page #	
AMC 028250	Mud Springs 165-A	94	425			SEC31-T01N-R28E
AMC 028251	Mud Springs 166-A	94	427			SEC31-T01N-R28E
AMC 028252	Mud Springs 167-A	94	429			SEC31-T01N-R28E
AMC 028253	Mud Springs 168-A	94	431			SEC31-T01N-R28E
AMC 028254	Mud Springs 169-A	94	433			SEC31-T01N-R28E
AMC 028255	Mud Springs 170-A	94	435			SEC31-T01N-R28E
AMC 028256	Mud Springs 171-A	94	437			SEC32-T01N-R28E
AMC 028257	Mud Springs 172-A	94	439			SEC32-T01N-R28E
AMC 028258	Mud Springs 173-A	94	441			SEC32-T01N-R28E
AMC 028259	Mud Springs 174-A	94	443			SEC32-T01N-R28E
AMC 028260	Mud Springs 175-A	94	445			SEC31-T01N-R28E
AMC 028261	Mud Springs 176-A	94	447			SEC31-T01N-R28E
AMC 028262	Mud Springs 177-A	94	449			SEC31-T01N-R28E
AMC 028263	Mud Springs 178-A	94	451			SEC31-T01N-R28E
AMC 028264	Mud Springs 179-A	94	453			SEC31-T01N-R28E
AMC 028265	Mud Springs 180-A	94	455			SEC31-T01N-R28E
AMC 028266	Mud Springs 181-A	94	457			SEC32-T01N-R28E
AMC 028267	Mud Springs 182-A	94	459			SEC32-T01N-R28E
AMC 028268	Mud Springs 183-A	94	461			SEC32-T01N-R28E
AMC 028269	Mud Springs 184-A	94	463			SEC32-T01N-R28E
AMC 078739	Mud Springs 12	54	487	92	603	SEC31-T01N-R28E
AMC 078740	Mud Springs 13	54	488			SEC31-T01N-R28E
AMC 078741	Mud Springs 14	54	489			SEC31-T01N-R28E
AMC 078742	Mud Springs 15	54	490			SEC31-T01N-R28E
AMC 078743	Mud Springs 16	54	491			SEC31-T01N-R28E
AMC 078744	Mud Springs 17	54	492			SEC31-T01N-R28E
AMC 078745	Mud Springs 18	54	493	76	815	SEC31-T01N-R28E
AMC 078746	Mud Springs 19	54	494			SEC31-T01N-R28E
AMC 078747	Mud Springs 20	54	495			SEC05-T01S-R28E
AMC 078748	Mud Springs 21	54	496			SEC05-T01S-R28E
AMC 078749	Mud Springs 22	54	497			SEC05-T01S-R28E
AMC 078750	Mud Springs 23	54	498	109	551	SEC05-T01S-R28E
AMC 078751	Mud Springs 24	54	499			SEC05-T01S-R28E
AMC 078752	Mud Springs 25	54	500			SEC04-T01S-R28E
AMC 078753	Mud Springs 26	54	501			SEC04-T01S-R28E
AMC 078754	Mud Springs 27	54	502			SEC05-T01S-R28E
AMC 078755	Mud Springs 28	54	503			SEC05-T01S-R28E
AMC 078756	Mud Springs 29	54	504	109	550	SEC05-T01S-R28E

Date: 2/15/2017

RECEIVED
 COUNTY CLERK
 GREENLEE COUNTY
 ARIZONA
 FEB 15 2017

EXHIBIT A

County: Greenlee

State: AZ

<u>BLM Serial #</u>	<u>Claim Name</u>	<u>Original Recording</u>		<u>Amended Recording</u>		<u>Location</u>
		<u>Recording #</u>	<u>Page #</u>	<u>Recording #</u>	<u>Page #</u>	
AMC 078757	Mud Springs 30	54	505	109	549	SEC05-T01S-R28E
AMC 078758	Mud Springs 31	54	506			SEC05-T01S-R28E
AMC 078759	Mud Springs 32	54	507			SEC05-T01S-R28E
AMC 078760	Mud Springs 33	54	508			SEC04-T01S-R28E
AMC 078761	Mud Springs 34	54	509			SEC04-T01S-R28E
AMC 078762	Mud Springs 35	54	510			SEC04-T01S-R28E
AMC 078763	Mud Springs 36	54	511			SEC04-T01S-R28E
AMC 078764	Mud Springs 37	54	512			SEC05-T01S-R28E
AMC 078765	Mud Springs 38	54	513			SEC05-T01S-R28E
AMC 078766	Mud Springs 39	54	514			SEC05-T01S-R28E
AMC 078767	Mud Springs 40	54	515			SEC05-T01S-R28E
AMC 078768	Mud Springs 41	54	516			SEC05-T01S-R28E
AMC 078769	Mud Springs 42	54	517			SEC05-T01S-R28E
AMC 078770	Mud Springs 43	54	518			SEC04-T01S-R28E
AMC 078771	Mud Springs 44	54	519			SEC04-T01S-R28E
AMC 078772	Mud Springs 45	54	520			SEC04-T01S-R28E
AMC 078773	Mud Springs 46	54	521			SEC04-T01S-R28E
AMC 078774	Mud Springs 47	54	522			SEC05-T01S-R28E
AMC 078775	Mud Springs 48	54	523			SEC05-T01S-R28E
AMC 078776	Mud Springs 49	54	524			SEC05-T01S-R28E
AMC 078777	Mud Springs 50	54	525			SEC05-T01S-R28E
AMC 078778	Mud Springs 51	54	526			SEC04-T01S-R28E
AMC 078779	Mud Springs 52	54	527			SEC04-T01S-R28E
AMC 078780	Mud Springs 53	54	528			SEC04-T01S-R28E
AMC 078781	Mud Springs 54	54	529			SEC04-T01S-R28E
AMC 078782	Mud Springs 55	54	530			SEC08-T01S-R28E
AMC 078783	Mud Springs 56	54	531			SEC08-T01S-R28E
AMC 078784	Mud Springs 57	54	532			SEC08-T01S-R28E
AMC 078785	Mud Springs 58	54	533			SEC08-T01S-R28E
AMC 078786	Mud Springs 59	54	534			SEC09-T01S-R28E
AMC 078787	Mud Springs 60	54	535			SEC09-T01S-R28E
AMC 078788	Mud Springs 61	54	536			SEC09-T01S-R28E
AMC 078789	Mud Springs 62	54	537			SEC09-T01S-R28E
AMC 078790	Mud Springs 63	54	538			SEC08-T01S-R28E
AMC 078791	Mud Springs 64	54	539			SEC08-T01S-R28E
AMC 078792	Mud Springs 65	54	540			SEC08-T01S-R28E
AMC 078793	Mud Springs 66	54	541			SEC08-T01S-R28E
AMC 078794	Mud Springs 67	54	542			SEC09-T01S-R28E

Date: 2/15/2017

EXHIBIT A

County: Greenlee

State: AZ

<u>BLM Serial #</u>	<u>Claim Name</u>	<u>Original Recording</u>		<u>Amended Recording</u>		<u>Location</u>
		<u>Recording #</u>	<u>Page #</u>	<u>Recording #</u>	<u>Page #</u>	
AMC 078795	Mud Springs 68	54	543			SEC09-T01S-R28E
AMC 078796	Mud Springs 69	54	544			SEC09-T01S-R28E
AMC 078797	Mud Springs 70	54	545			SEC09-T01S-R28E
AMC 078798	Mud Springs 71	54	546			SEC08-T01S-R28E
AMC 078799	Mud Springs 72	54	547			SEC08-T01S-R28E
AMC 078800	Mud Springs 73	54	548			SEC08-T01S-R28E
AMC 078801	Mud Springs 74	54	549			SEC08-T01S-R28E
AMC 078802	Mud Springs 75	54	550			SEC09-T01S-R28E
AMC 078803	Mud Springs 76	54	551			SEC09-T01S-R28E
AMC 078804	Mud Springs 77	54	552			SEC09-T01S-R28E
AMC 078805	Mud Springs 78	54	553			SEC09-T01S-R28E
AMC 078806	Mud Springs 79	54	554			SEC09-T01S-R28E
AMC 078807	Mud Springs 80	54	555			SEC09-T01S-R28E
AMC 078808	Mud Springs 81	54	556			SEC09-T01S-R28E
AMC 078809	Mud Springs 82	54	557			SEC09-T01S-R28E
AMC 078810	Mud Springs 83	54	558			SEC08-T01S-R28E
AMC 078811	Mud Springs 84	54	559			SEC08-T01S-R28E
AMC 078812	Mud Springs 85	54	560			SEC08-T01S-R28E
AMC 078813	Mud Springs 86	54	561			SEC09-T01S-R28E
AMC 078814	Mud Springs 87	54	562			SEC09-T01S-R28E
AMC 078815	Mud Springs 88	54	563			SEC09-T01S-R28E
AMC 078816	Mud Springs 89	54	564			SEC09-T01S-R28E
AMC 078817	Mud Springs 90	54	565			SEC09-T01S-R28E
AMC 078818	Mud Springs 91	54	566			SEC09-T01S-R28E
AMC 078819	Mud Springs 92	54	567			SEC09-T01S-R28E
AMC 078820	Mud Springs 93	54	568			SEC09-T01S-R28E
AMC 078821	Mud Springs 94	54	569			SEC09-T01S-R28E
AMC 078822	Mud Springs 95	54	570			SEC17-T01S-R28E
AMC 078823	Mud Springs 96	54	571			SEC17-T01S-R28E
AMC 078824	Mud Springs 97	54	572			SEC16-T01S-R28E
AMC 078825	Mud Springs 98	54	573			SEC16-T01S-R28E
AMC 078826	Mud Springs 99	54	574			SEC16-T01S-R28E
AMC 078827	Mud Springs 100	54	575			SEC16-T01S-R28E
AMC 078828	Mud Springs 101	54	576			SEC16-T01S-R28E
AMC 078829	Mud Springs 102	54	577			SEC16-T01S-R28E
AMC 078830	Mud Springs 103	54	578			SEC16-T01S-R28E
AMC 078831	Mud Springs 104	54	579			SEC16-T01S-R28E
AMC 078832	Mud Springs 105	54	580			SEC17-T01S-R28E

Date: 2/15/2017

EXHIBIT A

County: Greenlee

State: AZ

BLM Serial #	Claim Name	Original Recording		Amended Recording		Location
		Recording #	Page #	Recording #	Page #	
AMC 078833	Mud Springs 106	54	581			SEC17-T01S-R28E
AMC 078834	Mud Springs 107	54	582			SEC17-T01S-R28E
AMC 078835	Mud Springs 108	54	583			SEC16-T01S-R28E
AMC 078836	Mud Springs 109	54	584			SEC16-T01S-R28E
AMC 078837	Mud Springs 110	54	585			SEC16-T01S-R28E
AMC 078838	Mud Springs 111	54	586			SEC16-T01S-R28E
AMC 078839	Mud Springs 112	54	587			SEC16-T01S-R28E
AMC 078840	Mud Springs 113	54	588			SEC16-T01S-R28E
AMC 078841	Mud Springs 114	54	589			SEC16-T01S-R28E
AMC 078842	Mud Springs 115	54	590			SEC16-T01S-R28E
AMC 078843	Mud Springs 116	54	591			SEC17-T01S-R28E
AMC 078844	Mud Springs 117	54	592			SEC17-T01S-R28E
AMC 078845	Mud Springs 118	54	593			SEC17-T01S-R28E
AMC 078846	Mud Springs 119	54	594			SEC17-T01S-R28E
AMC 078847	Mud Springs 120	54	595			SEC16-T01S-R28E
AMC 078848	Mud Springs 121	54	596			SEC16-T01S-R28E
AMC 078849	Mud Springs 122	54	597			SEC16-T01S-R28E
AMC 078850	Mud Springs 123	54	598			SEC16-T01S-R28E
AMC 078851	Mud Springs 124	54	599			SEC16-T01S-R28E
AMC 078852	Mud Springs 125	55	01			SEC16-T01S-R28E
AMC 078853	Mud Springs 126	55	02			SEC16-T01S-R28E
AMC 078854	Mud Springs 127	55	03			SEC16-T01S-R28E
AMC 078855	Mud Springs 128	55	04			SEC17-T01S-R28E
AMC 078856	Mud Springs 129	55	05			SEC17-T01S-R28E
AMC 078857	Mud Springs 130	55	06			SEC17-T01S-R28E
AMC 078858	Mud Springs 131	55	07			SEC17-T01S-R28E
AMC 078859	Mud Springs 132	55	08			SEC16-T01S-R28E
AMC 078860	Mud Springs 133	55	09			SEC16-T01S-R28E
AMC 078861	Mud Springs 134	55	10			SEC16-T01S-R28E
AMC 078862	Mud Springs 135	55	11			SEC16-T01S-R28E
AMC 078863	Mud Springs 136-A	55	12	170	465	SEC16-T01S-R28E
AMC 078864	Mud Springs 137	55	13			SEC16-T01S-R28E
AMC 078865	Mud Springs 138	55	14			SEC16-T01S-R28E
AMC 078866	Mud Springs 139	55	15			SEC16-T01S-R28E
AMC 078867	Mud Springs 140	55	16			SEC20-T01S-R28E
AMC 078868	Mud Springs 141	55	17			SEC20-T01S-R28E
AMC 078869	Mud Springs 142	55	18			SEC20-T01S-R28E
AMC 078870	Mud Springs 143	55	19			SEC21-T01S-R28E

Date: 2/15/2017

EXHIBIT A

County: Greenlee

State: AZ

BLM Serial #	Claim Name	Original Recording		Amended Recording		Location
		Recording #	Page #	Recording #	Page #	
AMC 078871	Mud Springs 144	55	20			SEC21-T01S-R28E
AMC 078872	Mud Springs 145	55	21			SEC21-T01S-R28E
AMC 078873	Mud Springs 146	55	22			SEC21-T01S-R28E
AMC 078874	Mud Springs 147-A	55	23	170	467	SEC21-T01S-R28E
AMC 078875	Mud Springs 148	55	24			SEC21-T01S-R28E
AMC 078876	Mud Springs 149	55	25			SEC21-T01S-R28E
AMC 078877	Mud Springs 150	55	26			SEC21-T01S-R28E
AMC 078878	Mud Springs 151	55	27			SEC20-T01S-R28E
AMC 078879	Mud Springs 152	55	28			SEC20-T01S-R28E
AMC 078880	Mud Springs 153	65	627			SEC31-T01N-R28E
AMC 078881	Mud Springs 154	65	628			SEC31-T01N-R28E
AMC 078882	Mud Springs 155	65	629			SEC31-T01N-R28E
AMC 078883	Mud Springs 156	65	630			SEC31-T01N-R28E
AMC 078884	Mud Springs 157	65	631			SEC32-T01N-R28E
AMC 078885	Mud Springs 158	65	632			SEC32-T01N-R28E
AMC 078886	Mud Springs 159	65	633			SEC32-T01N-R28E
AMC 078887	Mud Springs 160	65	634			SEC32-T01N-R28E
AMC 078888	Mud Springs 161	65	635			SEC32-T01N-R28E
AMC 078889	Mud Springs 162	65	636			SEC32-T01N-R28E
AMC 078890	Mud Springs 163	65	637			SEC32-T01N-R28E
AMC 078891	Mud Springs 164	65	638			SEC32-T01N-R28E
AMC 078896	Mud Springs No. 5	54	485			SEC33-T01N-R28E
AMC 078897	Mud Springs No. 6	54	486			SEC34-T01N-R28E
AMC 078899	Bee Canyon No. 1	76	817			SEC22-T01S-R28E
AMC 078900	Bee Canyon No. 2	76	818			SEC27-T01S-R28E
AMC 078901	Bee Canyon No. 3	76	819			SEC28-T01S-R28E
AMC 351177	JM-O	234	76			SEC35-T01S-R30E
AMC 351178	JM-B	234	91			SEC12-T02S-R29E
AMC 351179	JM-D	234	88			SEC07-T02S-R30E
AMC 351180	JM-H	234	85			SEC08-T02S-R30E
AMC 351181	JM-J	234	82			SEC08-T02S-R30E
AMC 351182	JM-M	234	79			SEC34-T01S-R30E
No. Of Claims	184					

Date: 2/15/2017

August 9, 2017

After recording, return to:
Freeport-McMoRan Inc.
Attn: C. Loder
333 North Central Avenue
Phoenix, AZ 85004

Bureau of Land Management
Department of the Interior
One N. Central Avenue
Phoenix, AZ 85004


2017

**NOTICE OF INTENT TO HOLD MINING CLAIMS AND PAYMENT OF BLM
MAINTENANCE FEE**

Re: Payment of Annual Claim Maintenance Fee

Dear Sir or Madam:

This will serve as notice that Freeport-McMoRan Morenci Inc., whose address for purposes of this filing is Land and Water Department, 333 North Central Ave., Phoenix, Arizona 85004, intends to hold the mining claims and/or mill sites described on Exhibit A attached hereto for the assessment year ending at 12 o'clock, noon, on September 1, 2018 by payment of the annual maintenance fee of \$155 per claim or site. Payment of such amount is made herewith for such assessment year for each of the claims and sites, the name, and BLM serial number with the book and page or index number of recording of the location notice in the official records of Greenlee County, Arizona, of which, is set forth on Exhibit A attached hereto and by this reference incorporated herein.



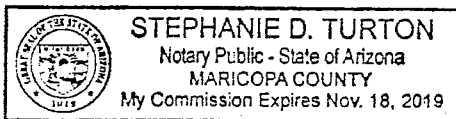
Carolyn Loder for
Freeport-McMoRan Morenci Inc.


State of Arizona)
) ss.
County of Maricopa)

RECEIVED
AZ STATE OFFICE
2017 AUG - 9 P 2:14
PHOENIX, ARIZONA

The foregoing instrument was acknowledged before me on August 9th, 2017, by Carolyn Loder, on behalf of Freeport-McMoRan Morenci Inc.

(Seal)





Notary Public
My commission expires: 11-18-2019

EXHIBIT A

County: Greenlee

State: AZ

<u>BLM Serial #</u>	<u>Claim Name</u>	<u>Original Recording</u>		<u>Amended Recording</u>		<u>Location</u>
		<u>Recording #</u>	<u>Page #</u>	<u>Recording #</u>	<u>Page #</u>	
AMC 304200	Bear Canyon No. 1	170	469			SEC21-T01S-R28E
AMC 354306	NE 1	251	1			SEC25-T03S-R29E
AMC 354307	NE 2	251	4			SEC25-T03S-R29E
AMC 354308	NE 3	251	7			SEC25-T03S-R29E
AMC 354309	NE 4	251	10			SEC25-T03S-R29E
AMC 354310	NE 5	251	13			SEC25-T03S-R29E
AMC 354311	NE 6	251	16			SEC25-T03S-R29E
AMC 354312	NE 7	251	19			SEC25-T03S-R29E
AMC 354313	NE 8	251	22			SEC25-T03S-R29E
AMC 354314	NE 9	251	25			SEC25-T03S-R29E
AMC 354315	NE 10	251	28			SEC25-T03S-R29E
AMC 354316	NE 11	251	31			SEC36-T03S-R29E
AMC 354317	NE 12	251	34			SEC36-T03S-R29E
AMC 354318	NE 13	251	37			SEC36-T03S-R29E
AMC 354319	NE 14	251	40			SEC36-T03S-R29E
AMC 354320	NE 15	251	43			SEC25-T03S-R29E
AMC 354321	NE 16	251	46			SEC25-T03S-R29E
AMC 354322	NE 17	251	49			SEC25-T03S-R29E
AMC 354323	NE 18	251	52			SEC25-T03S-R29E
AMC 354324	NE 19	251	55			SEC25-T03S-R29E
AMC 354325	NE 20	251	58			SEC25-T03S-R29E
AMC 354326	NE 21	251	61			SEC25-T03S-R29E
AMC 354327	NE 22	251	64			SEC25-T03S-R29E
AMC 354328	NE 23	251	67			SEC25-T03S-R29E
AMC 354329	NE 24	251	70			SEC25-T03S-R29E
AMC 354330	NE 25	251	73			SEC36-T03S-R29E
AMC 354331	NE 26	251	76			SEC31-T03S-R30E
AMC 354332	NE 27	251	79			SEC31-T03S-R30E
AMC 354333	NE 28	251	82			SEC31-T03S-R30E
AMC 354334	NE 29	251	85			SEC31-T03S-R30E
AMC 354335	NE 30	251	88			SEC30-T03S-R30E
AMC 354336	NE 31	251	91			SEC30-T03S-R30E
AMC 354337	NE 32	251	94			SEC30-T03S-R30E
AMC 354338	NE 33	251	97			SEC30-T03S-R30E
AMC 354339	NE 34	251	100			SEC30-T03S-R30E
AMC 354340	NE 35	251	103			SEC30-T03S-R30E
AMC 354341	NE 36	251	106			SEC30-T03S-R30E
AMC 354342	NE 37	251	109			SEC30-T03S-R30E

Date: 6/14/2017

RECEIVED
 CLIMATE
 DIVISION
 U.S. DEPARTMENT OF THE INTERIOR
 BUREAU OF LAND MANAGEMENT

EXHIBIT A

County: Greenlee

State: AZ

<u>BLM Serial #</u>	<u>Claim Name</u>	<u>Original Recording</u>		<u>Amended Recording</u>		<u>Location</u>
		<u>Recording #</u>	<u>Page #</u>	<u>Recording #</u>	<u>Page #</u>	
AMC 354343	NE 38	251	112			SEC30-T03S-R30E
AMC 354344	NE 39	251	115			SEC30-T03S-R30E
AMC 354345	NE 40	251	118			SEC31-T03S-R30E
AMC 354346	NE 41	251	121			SEC31-T03S-R30E
AMC 354347	NE 42	251	124			SEC31-T03S-R30E
AMC 354348	NE 43	251	127			SEC31-T03S-R30E
AMC 354349	NE 44	251	130			SEC31-T03S-R30E
AMC 354350	NE 45	251	133			SEC31-T03S-R30E
AMC 354351	NE 46	251	136			SEC31-T03S-R30E
AMC 354352	NE 47	251	139			SEC31-T03S-R30E
AMC 354353	NE 48	251	142			SEC31-T03S-R30E
AMC 354354	NE 49	251	145			SEC31-T03S-R30E
AMC 354355	NCV 1	251	148			SEC01-T04S-R28E
AMC 354356	NCV 2	251	151			SEC01-T04S-R28E
AMC 354357	NCV 3	251	154			SEC01-T04S-R28E
AMC 354358	NCV 4	251	157			SEC01-T04S-R28E
AMC 354359	NCV 5	251	160			SEC01-T04S-R28E
AMC 354360	NCV 6	251	163			SEC06-T04S-R29E
AMC 354361	NCV 7	251	166			SEC06-T04S-R29E
AMC 354362	NCV 8	251	169			SEC06-T04S-R29E
AMC 354363	NCV 9	251	172			SEC06-T04S-R29E
AMC 354364	NCV 10	251	175			SEC06-T04S-R29E
AMC 354365	NCV 11	251	178			SEC06-T04S-R29E
AMC 354366	NCV 12	251	181			SEC06-T04S-R29E
AMC 354367	SUN 1	251	184			SEC29-T03S-R29E
AMC 354368	SUN 2	251	187			SEC29-T03S-R29E
AMC 354369	SUN 3	251	190			SEC29-T03S-R29E
AMC 354370	SUN 4	251	193			SEC29-T03S-R29E
AMC 354371	SUN 5	251	196			SEC29-T03S-R29E
AMC 354372	SUN 6	251	199			SEC29-T03S-R29E
AMC 354373	SUN 7	251	202			SEC29-T03S-R29E
AMC 354374	SUN 8	251	205			SEC29-T03S-R29E
AMC 354375	SUN 9	251	208			SEC29-T03S-R29E
AMC 354376	SUN 10	251	211			SEC29-T03S-R29E
AMC 354377	SUN 11	251	214			SEC30-T03S-R29E
AMC 354378	SUN 12	251	217			SEC29-T03S-R29E
AMC 354379	SUN 13	251	220			SEC29-T03S-R29E
AMC 354380	SUN 14	251	223			SEC29-T03S-R29E

Date: 6/14/2017

RECEIVED
 CLM AZ STATE OFFICE
 JUN 21 2017
 10:30 AM

EXHIBIT A

County: Greenlee

State: AZ

BLM Serial #	Claim Name	Original Recording		Amended Recording		Location
		Recording #	Page #	Recording #	Page #	
AMC 354381	SUN 15	251	226			SEC29-T03S-R29E
AMC 354382	SUN 16	251	229			SEC29-T03S-R29E
AMC 354383	SUN 17	251	232			SEC29-T03S-R29E
AMC 354384	SUN 18	251	235			SEC29-T03S-R29E
AMC 354385	SUN 19	251	238			SEC29-T03S-R29E
AMC 354386	SUN 20	251	241			SEC29-T03S-R29E
AMC 354387	SUN 21	251	244			SEC29-T03S-R29E
AMC 354388	SUN 22	251	247			SEC29-T03S-R29E
AMC 354389	SUN 23	251	250			SEC29-T03S-R29E
AMC 354390	SUN 24	251	253			SEC29-T03S-R29E
AMC 354391	SUN 25	251	256			SEC29-T03S-R29E
AMC 354392	SUN 26	251	259			SEC29-T03S-R29E
AMC 354393	GG 1	251	262			SEC13-T04S-R29E
AMC 354394	GG 2	251	265			SEC24-T04S-R28E
AMC 354395	GG 3	251	268			SEC24-T04S-R28E
AMC 354396	GG 4	251	271			SEC24-T04S-R28E
AMC 354397	GG 5	251	274			SEC24-T04S-R28E
AMC 354398	GG 6	251	277			SEC24-T04S-R28E
AMC 354399	GG 7	251	280			SEC24-T04S-R28E
AMC 354400	GG 8	251	283			SEC18-T04S-R29E
AMC 354401	GG 9	251	286			SEC18-T04S-R29E
AMC 354402	GG 10	251	289			SEC19-T04S-R29E
AMC 354403	GG 11	251	292			SEC19-T04S-R29E
AMC 354404	GG 12	251	295			SEC19-T04S-R29E
AMC 354405	GG 13	251	298			SEC19-T04S-R29E
AMC 354406	GG 14	251	301			SEC19-T04S-R29E
AMC 354407	GG 15	251	304			SEC19-T04S-R29E
AMC 354408	GG 16	251	307			SEC19-T04S-R29E
AMC 354409	GG 17	251	310			SEC19-T04S-R29E
AMC 354410	GG 18	251	313			SEC19-T04S-R29E
AMC 354411	GG 19	251	316			SEC19-T04S-R29E
AMC 354412	GG 20	251	319			SEC19-T04S-R29E
AMC 354413	GG 21	251	322			SEC19-T04S-R29E
AMC 354414	GG 22	251	325			SEC19-T04S-R29E
AMC 354415	GG 23	251	328			SEC19-T04S-R29E
AMC 354416	GG 24	251	331			SEC19-T04S-R29E
AMC 354417	GG 25	251	334			SEC19-T04S-R29E
AMC 354418	GG 26	251	337			SEC19-T04S-R29E

Date: 6/14/2017

RECEIVED
 BLM AZ STATE OFFICE
 6/14/2017 10:21 AM

EXHIBIT A

County: Greenlee

State: AZ

<u>BLM Serial #</u>	<u>Claim Name</u>	<u>Original Recording</u>		<u>Amended Recording</u>		<u>Location</u>
		<u>Recording #</u>	<u>Page #</u>	<u>Recording #</u>	<u>Page #</u>	
AMC 354419	GG 27	251	340			SEC19-T04S-R29E
AMC 354420	GG 28	251	343			SEC19-T04S-R29E
AMC 354421	GG 29	251	346			SEC19-T04S-R29E
AMC 354422	GG 30	251	349			SEC19-T04S-R29E
AMC 354423	GG 31	251	352			SEC19-T04S-R29E
AMC 354424	GG 32	251	355			SEC19-T04S-R29E
AMC 354425	GG 33	251	358			SEC19-T04S-R29E
AMC 354426	GG 34	251	361			SEC19-T04S-R29E
AMC 354427	GG 35	251	364			SEC19-T04S-R29E
AMC 354428	GG 36	251	367			SEC19-T04S-R29E
AMC 354429	GG 37	251	370			SEC19-T04S-R29E
AMC 354430	GG 38	251	373			SEC19-T04S-R29E
AMC 354431	GG 39	251	376			SEC19-T04S-R29E
AMC 354432	GG 40	251	379			SEC19-T04S-R29E
AMC 417410	SC-001	2012-00660				SEC29-T03S-R30E
AMC 417411	SC-002	2012-00661				SEC29-T03S-R30E
AMC 417412	SC-003	2012-00662				SEC29-T03S-R30E
AMC 417413	SC-004	2012-00663				SEC29-T03S-R30E
AMC 417414	SC-005	2012-00664				SEC29-T03S-R30E
AMC 417415	SC-006	2012-00665				SEC29-T03S-R30E
AMC 417416	SC-007	2012-00666				SEC29-T03S-R30E
AMC 417417	SC-008	2012-00667				SEC29-T03S-R30E
AMC 417418	SC-009	2012-00668				SEC29-T03S-R30E
AMC 417419	SC-010	2012-00669				SEC29-T03S-R30E
AMC 417420	SC-011	2012-00670				SEC29-T03S-R30E
AMC 417421	SC-012	2012-00671				SEC29-T03S-R29E
AMC 417422	SC-013	2012-00672				SEC29-T03S-R29E
AMC 417423	SC-014	2012-00673				SEC29-T03S-R30E
AMC 417424	SC-015	2012-00674				SEC29-T03S-R30E
AMC 417425	SC-016	2012-00675				SEC29-T03S-R30E
AMC 417426	SC-017	2012-00676				SEC29-T03S-R30E
AMC 417427	SC-018	2012-00677				SEC29-T03S-R30E
AMC 417428	SC-019	2012-00678				SEC29-T03S-R30E
AMC 417429	SC-020	2012-00679				SEC29-T03S-R30E
AMC 417430	SC-021	2012-00680				SEC20-T03S-R30E
AMC 417431	SC-022	2012-00681				SEC20-T03S-R30E
AMC 417432	SC-023	2012-00682				SEC20-T03S-R30E
AMC 417433	SC-024	2012-00683				SEC20-T03S-R30E

Date: 6/14/2017

RECEIVED
 PLM A
 JUN 15 2017
 10:30 AM
 COUNTY CLERK
 GREENLEE COUNTY
 TUCSON, AZ

EXHIBIT A

County: Greenlee

State: AZ

<u>BLM Serial #</u>	<u>Claim Name</u>	<u>Original Recording</u>		<u>Amended Recording</u>		<u>Location</u>
		<u>Recording #</u>	<u>Page #</u>	<u>Recording #</u>	<u>Page #</u>	
AMC 417434	SC-025	2012-00684				SEC20-T03S-R30E
AMC 417435	SC-026	2012-00685				SEC20-T03S-R30E
AMC 417436	SC-027	2012-00686				SEC20-T03S-R30E
AMC 417437	SC-028	2012-00687				SEC20-T03S-R30E
AMC 417438	SC-029	2012-00688				SEC20-T03S-R30E
AMC 417439	SC-030	2012-00689				SEC20-T03S-R30E
AMC 417440	SC-031	2012-00690				SEC20-T03S-R30E
AMC 417441	SC-032	2012-00691				SEC20-T03S-R30E
AMC 417442	SC-033	2012-00692				SEC20-T03S-R30E
AMC 417443	SC-034	2012-00693				SEC20-T03S-R30E
AMC 417444	SC-035	2012-00694				SEC20-T03S-R30E
AMC 417445	SC-036	2012-00695				SEC20-T03S-R30E
AMC 417446	SC-037	2012-00696				SEC20-T03S-R30E
AMC 417447	SC-038	2012-00697				SEC20-T03S-R30E
AMC 417448	SC-039	2012-00698				SEC20-T03S-R30E
AMC 417449	SC-040	2012-00699				SEC20-T03S-R30E
AMC 417450	SC-041	2012-00700				SEC20-T03S-R30E
AMC 417451	SC-042	2012-00701				SEC20-T03S-R30E
AMC 417452	SC-043	2012-00702				SEC20-T03S-R30E
AMC 417453	SC-044	2012-00703				SEC20-T03S-R30E
AMC 417454	SC-045	2012-00704				SEC20-T03S-R30E
AMC 417455	SC-046	2012-00705				SEC20-T03S-R30E
AMC 417456	SC-047	2012-00706				SEC20-T03S-R30E
AMC 417457	SC-048	2012-00707				SEC20-T03S-R30E
AMC 417458	SC-049	2012-00708		2012-00744		SEC20-T03S-R30E
AMC 417459	SC-050	2012-00709				SEC20-T03S-R30E
AMC 418497	SC-051	2012-00814				SEC17-T03S-R30E
AMC 418498	SC-052	2012-00815				SEC17-T03S-R30E
AMC 418499	SC-053	2012-00816				SEC17-T03S-R30E
AMC 418500	SC-054	2012-00817				SEC17-T03S-R30E
AMC 418501	SC-055	2012-00818				SEC17-T03S-R30E
AMC 418502	SC-056	2012-00819				SEC17-T03S-R30E
AMC 418503	SC-057	2012-00820				SEC17-T03S-R30E
AMC 418504	SC-058	2012-00821				SEC17-T03S-R30E
AMC 418505	SC-059	2012-00822				SEC17-T03S-R30E
AMC 418506	SC-060	2012-00823				SEC17-T03S-R30E
AMC 418507	SC-061	2012-00824				SEC17-T03S-R30E
AMC 418508	SC-062	2012-00825				SEC17-T03S-R30E

Date: 6/14/2017

RECEIVED
 BLM
 GREENLEE COUNTY
 OFFICE
 6/14/2017

EXHIBIT A

County: Greenlee

State: AZ

<u>BLM Serial #</u>	<u>Claim Name</u>	<u>Original Recording</u>		<u>Amended Recording</u>		<u>Location</u>
		<u>Recording #</u>	<u>Page #</u>	<u>Recording #</u>	<u>Page #</u>	
AMC 418509	SC-063	2012-00826				SEC17-T03S-R30E
AMC 418510	SC-064	2012-00827				SEC17-T03S-R30E
AMC 418511	SC-065	2012-00828				SEC17-T03S-R30E
AMC 418512	SC-066	2012-00829				SEC17-T03S-R30E
AMC 418513	SC-067	2012-00830				SEC17-T03S-R30E
AMC 418514	SC-068	2012-00831				SEC17-T03S-R30E
AMC 418515	SC-069	2012-00832				SEC23-T03S-R29E
AMC 418516	SC-070	2012-00833				SEC23-T03S-R29E
AMC 418517	SC-071	2012-00834				SEC23-T03S-R29E
AMC 418518	SC-072	2012-00835				SEC23-T03S-R29E
AMC 418519	SC-073	2012-00836				SEC23-T03S-R29E
AMC 418520	SC-074	2012-00837				SEC23-T03S-R29E
AMC 418521	SC-075	2012-00838				SEC23-T03S-R29E
AMC 418522	SC-076	2012-00839				SEC23-T03S-R29E
AMC 418523	SC-077	2012-00840				SEC23-T03S-R29E
AMC 418524	SC-078	2012-00841				SEC23-T03S-R29E
AMC 418525	SC-079	2012-00842				SEC14-T03S-R29E
AMC 418526	SC-080	2012-00843				SEC14-T03S-R29E
AMC 418527	SC-081	2012-00844				SEC14-T03S-R29E
AMC 418528	SC-082	2012-00845				SEC14-T03S-R29E
AMC 418529	SC-083	2012-00846				SEC14-T03S-R29E
AMC 418530	SC-084	2012-00847				SEC14-T03S-R29E
AMC 418531	SC-085	2012-00848				SEC14-T03S-R29E
AMC 418532	SC-086	2012-00849				SEC14-T03S-R29E
AMC 418533	SC-087	2012-00850				SEC14-T03S-R29E
AMC 418534	SC-088	2012-00851				SEC14-T03S-R29E
AMC 418535	SC-089	2012-00852				SEC14-T03S-R29E
AMC 418536	SC-090	2012-00853				SEC14-T03S-R29E
AMC 418537	SC-091	2012-00854				SEC14-T03S-R29E
AMC 418538	SC-092	2012-00855				SEC14-T03S-R29E
AMC 418539	SC-093	2012-00856				SEC14-T03S-R29E
AMC 418540	SC-094	2012-00857				SEC14-T03S-R29E
AMC 418541	SC-095	2012-00858				SEC14-T03S-R29E
AMC 418542	SC-096	2012-00859				SEC14-T03S-R29E
AMC 418543	SC-097	2012-00860				SEC13-T03S-R29E
AMC 418544	SC-098	2012-00861				SEC18-T03S-R30E
AMC 418545	SC-099	2012-00862				SEC18-T03S-R30E
AMC 418546	SC-100	2012-00863				SEC13-T03S-R29E

Date: 6/14/2017

RECEIVED
 BLM AZ STATE OFFICE
 JUN 14 2017 10:21 AM
 P100100-92214

EXHIBIT A

County: Greenlee

State: AZ

<u>BLM Serial #</u>	<u>Claim Name</u>	<u>Original Recording</u>		<u>Amended Recording</u>		<u>Location</u>
		<u>Recording #</u>	<u>Page #</u>	<u>Recording #</u>	<u>Page #</u>	
AMC 418547	SC-101	2012-00864				SEC18-T03S-R30E
AMC 418548	SC-102	2012-00865				SEC18-T03S-R30E
AMC 418549	SC-103	2012-00866				SEC13-T03S-R29E
AMC 418550	SC-104	2012-00867				SEC18-T03S-R30E
AMC 418551	SC-105	2012-00868				SEC18-T03S-R30E
AMC 418552	SC-106	2012-00869				SEC13-T03S-R29E
AMC 418553	SC-107	2012-00870				SEC18-T03S-R30E
AMC 418554	SC-108	2012-00871				SEC18-T03S-R30E
AMC 418555	SC-109	2012-00872				SEC13-T03S-R29E
AMC 418556	SC-110	2012-00873				SEC18-T03S-R30E
AMC 418557	SC-111	2012-00874				SEC18-T03S-R30E
AMC 418558	SC-112	2012-00875				SEC13-T03S-R29E
AMC 418559	SC-113	2012-00876				SEC18-T03S-R30E
AMC 418560	SC-114	2012-00877				SEC18-T03S-R30E
AMC 418561	SC-115	2012-00878				SEC13-T03S-R29E
AMC 418562	SC-116	2012-00879				SEC18-T03S-R30E
AMC 418563	SC-117	2012-00880				SEC18-T03S-R30E
AMC 418564	SC-118	2012-00881				SEC13-T03S-R29E
AMC 418565	SC-119	2012-00882				SEC18-T03S-R30E
AMC 418566	SC-120	2012-00883				SEC18-T03S-R30E
AMC 418567	SC-121	2012-00884				SEC13-T03S-R29E
AMC 418568	SC-122	2012-00885				SEC18-T03S-R30E
AMC 418569	SC-123	2012-00886				SEC18-T03S-R30E
AMC 418570	SC-124	2012-00887				SEC11-T03S-R29E
AMC 418571	SC-125	2012-00888				SEC11-T03S-R29E
AMC 418572	SC-126	2012-00889				SEC11-T03S-R29E
AMC 418573	SC-127	2012-00890				SEC11-T03S-R29E
AMC 418574	SC-128	2012-00891				SEC12-T03S-R29E
AMC 418575	SC-129	2012-00892				SEC12-T03S-R29E
AMC 418576	SC-130	2012-00893				SEC12-T03S-R29E
AMC 418577	SC-131	2012-00894				SEC07-T03S-R30E
AMC 418578	SC-132	2012-00895				SEC07-T03S-R30E
AMC 420340	SC-133	2012-01021				SEC07-T03S-R30E
AMC 420341	SC-134	2012-01022				SEC07-T03S-R30E
AMC 420342	SC-135	2012-01023				SEC08-T03S-R30E
AMC 420343	SC-136	2012-01024				SEC08-T03S-R30E
AMC 420344	SC-137	2012-01025				SEC17-T03S-R30E
AMC 420345	SC-138	2012-01026				SEC17-T03S-R30E

Date: 6/14/2017

RECEIVED
 JUN 19 2017
 PIMA COUNTY
 CLERK'S OFFICE

EXHIBIT A

County: Greenlee

State: AZ

<u>BLM Serial #</u>	<u>Claim Name</u>	<u>Original Recording</u>		<u>Amended Recording</u>		<u>Location</u>
		<u>Recording #</u>	<u>Page #</u>	<u>Recording #</u>	<u>Page #</u>	
AMC 420346	SC-139	2012-01027				SEC11-T03S-R29E
AMC 420347	SC-140	2012-01028				SEC11-T03S-R29E
AMC 420348	SC-141	2012-01029				SEC11-T03S-R29E
AMC 420349	SC-142	2012-01030				SEC12-T03S-R29E
AMC 420350	SC-143	2012-01031				SEC12-T03S-R29E
AMC 420351	SC-144	2012-01032				SEC07-T03S-R30E
AMC 420352	SC-145	2012-01033				SEC07-T03S-R30E
AMC 420353	SC-146	2012-01034				SEC07-T03S-R30E
AMC 420354	SC-147	2012-01035				SEC07-T03S-R30E
AMC 420355	SC-148	2012-01036				SEC08-T03S-R30E
AMC 420356	SC-149	2012-01037				SEC08-T03S-R30E
AMC 420357	SC-150	2012-01038				SEC08-T03S-R30E
AMC 420358	SC-151	2012-01039				SEC08-T03S-R30E
AMC 420359	SC-152	2012-01040				SEC11-T03S-R29E
AMC 420360	SC-153	2012-01041				SEC11-T03S-R29E
AMC 420361	SC-154	2012-01042				SEC11-T03S-R29E
AMC 420362	SC-155	2012-01043				SEC12-T03S-R29E
AMC 420363	SC-156	2012-01044				SEC12-T03S-R29E
AMC 420364	SC-157	2012-01045				SEC07-T03S-R30E
AMC 420365	SC-158	2012-01046				SEC07-T03S-R30E
AMC 420366	SC-159	2012-01047				SEC07-T03S-R30E
AMC 420367	SC-160	2012-01048				SEC07-T03S-R30E
AMC 420368	SC-161	2012-01049				SEC08-T03S-R30E
AMC 420369	SC-162	2012-01050				SEC08-T03S-R30E
AMC 420370	SC-163	2012-01051				SEC08-T03S-R30E
AMC 420371	SC-164	2012-01052				SEC08-T03S-R30E
AMC 420372	SC-165	2012-01053				SEC11-T03S-R29E
AMC 420373	SC-166	2012-01054				SEC11-T03S-R29E
AMC 420374	SC-167	2012-01055				SEC11-T03S-R29E
AMC 420375	SC-168	2012-01056				SEC12-T03S-R29E
AMC 420376	SC-169	2012-01057				SEC12-T03S-R29E
AMC 420377	SC-170	2012-01058				SEC07-T03S-R30E
AMC 420378	SC-171	2012-01059				SEC07-T03S-R30E
AMC 420379	SC-172	2012-01060				SEC07-T03S-R30E
AMC 420380	SC-173	2012-01061				SEC07-T03S-R30E
AMC 420381	SC-174	2012-01062				SEC08-T03S-R30E
AMC 420382	SC-175	2012-01063				SEC08-T03S-R30E
AMC 420383	SC-176	2012-01064				SEC08-T03S-R30E

Date: 6/14/2017

RECEIVED
 CLERK OF SUPERIOR COURT
 GREENLEE COUNTY, ARIZONA
 JUN 15 2017 10:00 AM

EXHIBIT A

County: Greenlee

State: AZ

<u>BLM Serial #</u>	<u>Claim Name</u>	<u>Original Recording</u>		<u>Amended Recording</u>		<u>Location</u>
		<u>Recording #</u>	<u>Page #</u>	<u>Recording #</u>	<u>Page #</u>	
AMC 420384	SC-177	2012-01065				SEC08-T03S-R30E
AMC 420385	SC-178	2012-01066				SEC11-T03S-R29E
AMC 420386	SC-179	2012-01067				SEC11-T03S-R29E
AMC 420387	SC-180	2012-01068				SEC11-T03S-R29E
AMC 420388	SC-181	2012-01069				SEC12-T03S-R29E
AMC 420389	SC-182	2012-01070				SEC12-T03S-R29E
AMC 420390	SC-183	2012-01071				SEC07-T03S-R30E
AMC 420391	SC-184	2012-01072				SEC07-T03S-R30E
AMC 420392	SC-185	2012-01073				SEC07-T03S-R30E
AMC 420393	SC-186	2012-01074				SEC07-T03S-R30E
AMC 420394	SC-187	2012-01075				SEC08-T03S-R30E
AMC 420395	SC-188	2012-01076				SEC08-T03S-R30E
AMC 420396	SC-189	2012-01077				SEC08-T03S-R30E
AMC 420397	SC-190	2012-01078				SEC08-T03S-R30E
AMC 420398	SC-191	2012-01079				SEC07-T03S-R30E
AMC 420399	SC-192	2012-01080				SEC07-T03S-R30E
AMC 420400	SC-193	2012-01081				SEC07-T03S-R30E
AMC 420401	SC-194	2012-01082				SEC07-T03S-R30E
AMC 420402	SC-195	2012-01083				SEC08-T03S-R30E
AMC 420403	SC-196	2012-01084				SEC08-T03S-R30E
AMC 420404	SC-197	2012-01085				SEC08-T03S-R30E
AMC 420405	SC-198	2012-01086				SEC08-T03S-R30E
AMC 420406	SC-199	2012-01087				SEC07-T03S-R30E
AMC 420407	SC-200	2012-01088				SEC07-T03S-R30E
AMC 420408	SC-201	2012-01089				SEC07-T03S-R30E
AMC 420409	SC-202	2012-01090				SEC07-T03S-R30E
AMC 420410	SC-203	2012-01091				SEC08-T03S-R30E
AMC 420411	SC-204	2012-01092				SEC08-T03S-R30E
AMC 420412	SC-205	2012-01093				SEC08-T03S-R30E
AMC 420413	SC-206	2012-01094				SEC08-T03S-R30E
AMC 420414	SC-207	2012-01095				SEC07-T03S-R30E
AMC 420415	SC-208	2012-01096				SEC07-T03S-R30E
AMC 420416	SC-209	2012-01097				SEC07-T03S-R30E
AMC 420417	SC-210	2012-01098				SEC07-T03S-R30E
AMC 420418	SC-211	2012-01099				SEC08-T03S-R30E
AMC 420419	SC-212	2012-01100				SEC08-T03S-R30E
AMC 420420	SC-213	2012-01101				SEC08-T03S-R30E
AMC 420421	SC-214	2012-01102				SEC08-T03S-R30E

Date: 6/14/2017

RECEIVED
 CLIMATE STATE OFFICE
 JUN 15 2017 10:58 AM
 PHOENIX, AZ

EXHIBIT A

County: Greenlee

State: AZ

<u>BLM Serial #</u>	<u>Claim Name</u>	<u>Original Recording</u>		<u>Amended Recording</u>		<u>Location</u>
		<u>Recording #</u>	<u>Page #</u>	<u>Recording #</u>	<u>Page #</u>	
AMC 420422	SC-215	2012-01103				SEC07-T03S-R30E
AMC 420423	SC-216	2012-01104				SEC07-T03S-R30E
AMC 420424	SC-217	2012-01105				SEC07-T03S-R30E
AMC 420425	SC-218	2012-01106				SEC07-T03S-R30E
AMC 420426	SC-219	2012-01107				SEC08-T03S-R30E
AMC 420427	SC-220	2012-01108				SEC08-T03S-R30E
AMC 420428	SC-221	2012-01109				SEC08-T03S-R30E
AMC 420429	SC-222	2012-01110				SEC08-T03S-R30E
AMC 420430	SC-223	2012-01111				SEC06-T03S-R30E
AMC 420431	SC-224	2012-01112				SEC06-T03S-R30E
AMC 420432	SC-225	2012-01113				SEC06-T03S-R30E
AMC 420433	SC-226	2012-01114				SEC06-T03S-R30E
AMC 420434	SC-227	2012-01115				SEC05-T03S-R30E
AMC 420435	SC-228	2012-01116				SEC08-T03S-R30E
AMC 420436	SC-229	2012-01117				SEC08-T03S-R30E
AMC 420437	SC-230	2012-01118				SEC08-T03S-R30E
AMC 420438	SC-231	2012-01119				SEC06-T03S-R30E
AMC 420439	SC-232	2012-01120				SEC06-T03S-R30E
AMC 420440	SC-233	2012-01121				SEC06-T03S-R30E
AMC 420441	SC-234	2012-01122				SEC06-T03S-R30E
AMC 420442	SC-235	2012-01123				SEC05-T03S-R30E
AMC 420443	SC-236	2012-01124				SEC06-T03S-R30E
AMC 420444	SC-237	2012-01125				SEC06-T03S-R30E
AMC 420445	SC-238	2012-01126				SEC06-T04S-R29E
AMC 420446	SC-239	2012-01127				SEC05-T03S-R30E
AMC 420447	SC-240	2012-01128				SEC06-T03S-R30E
AMC 420448	SC-241	2012-01129				SEC06-T03S-R30E
AMC 420449	SC-242	2012-01130				SEC06-T03S-R30E
AMC 420450	SC-243	2012-01131				SEC05-T03S-R30E
AMC 420451	SC-244	2012-01132				SEC06-T03S-R30E
AMC 420452	SC-245	2012-01133				SEC06-T03S-R30E
AMC 420453	SC-246	2012-01134				SEC06-T03S-R30E
AMC 420454	SC-247	2012-01135				SEC06-T03S-R30E
AMC 420455	SC-248	2012-01136				SEC05-T03S-R30E
AMC 424570	SB-001	2013-00656				SEC29-T04S-R29E
AMC 424571	SR-001	2013-00657				SEC29-T03S-R29E
AMC 430302	SC-249	2015-00030				SEC25-T03S-R29E
AMC 430303	SC-250	2015-00031				SEC24-T03S-R29E

Date: 6/14/2017

Page 10

RECEIVED
 PLM
 AZ STATE OFFICE
 6-14-2017

EXHIBIT A

County: Greenlee

State: AZ

<u>BLM Serial #</u>	<u>Claim Name</u>	<u>Original Recording</u>		<u>Amended Recording</u>		<u>Location</u>
		<u>Recording #</u>	<u>Page #</u>	<u>Recording #</u>	<u>Page #</u>	
AMC 430304	SC-251	2015-00032				SEC24-T03S-R29E
AMC 430305	SC-252	2015-00033				SEC25-T03S-R29E
AMC 430306	SC-253	2015-00034				SEC25-T03S-R29E
AMC 430307	SC-254	2015-00035				SEC25-T03S-R29E
AMC 430308	SC-255	2015-00036				SEC25-T03S-R29E
AMC 430309	SC-256	2015-00037				SEC25-T03S-R29E
AMC 430310	SC-257	2015-00038				SEC25-T03S-R29E
AMC 430311	SC-258	2015-00039				SEC24-T03S-R29E
AMC 430312	SC-259	2015-00040				SEC24-T03S-R29E
AMC 430313	SC-260	2015-00041				SEC19-T03S-R30E
AMC 430314	SC-261	2015-00042				SEC19-T03S-R30E
AMC 430315	SC-262	2015-00043				SEC30-T03S-R30E
AMC 430316	SC-263	2015-00044				SEC30-T03S-R30E
AMC 430317	SC-264	2015-00045				SEC30-T03S-R30E
AMC 430318	SC-265	2015-00046				SEC30-T03S-R30E
AMC 430319	SC-266	2015-00047				SEC30-T03S-R30E
AMC 430320	SC-267	2015-00048				SEC30-T03S-R30E
AMC 430321	SC-268	2015-00049				SEC19-T03S-R30E
AMC 430322	SC-269	2015-00050				SEC19-T03S-R30E
AMC 430323	SC-270	2015-00051				SEC19-T03S-R30E
AMC 430324	SC-271	2015-00052				SEC19-T03S-R30E
AMC 430325	SC-272	2015-00053				SEC19-T03S-R30E
AMC 430326	SC-273	2015-00054				SEC19-T03S-R30E
AMC 430327	SC-274	2015-00055				SEC19-T03S-R30E
AMC 430328	SC-275	2015-00056				SEC19-T03S-R30E
AMC 430329	SC-276	2015-00057				SEC19-T03S-R30E
AMC 430330	SC-277	2015-00058				SEC19-T03S-R30E
AMC 430331	SC-278	2015-00059				SEC30-T03S-R30E
AMC 430332	SC-279	2015-00060				SEC30-T03S-R30E
AMC 430333	SC-280	2015-00061				SEC30-T03S-R30E
AMC 430334	SC-281	2015-00062				SEC30-T03S-R30E
AMC 430335	SC-282	2015-00063				SEC30-T03S-R30E
AMC 430336	SC-283	2015-00064				SEC30-T03S-R30E
AMC 430337	SC-284	2015-00065				SEC30-T03S-R30E
AMC 430338	SC-285	2015-00066				SEC19-T03S-R30E
AMC 430339	SC-286	2015-00067				SEC19-T03S-R30E
AMC 430340	SC-287	2015-00068				SEC19-T03S-R30E
AMC 430341	SC-288	2015-00069				SEC19-T03S-R30E

Date: 6/14/2017

RECEIVED
 CLIMATE SERVICE OFFICE
 5

EXHIBIT A

County: Greenlee

State: AZ

<u>BLM Serial #</u>	<u>Claim Name</u>	<u>Original Recording</u>		<u>Amended Recording</u>		<u>Location</u>
		<u>Recording #</u>	<u>Page #</u>	<u>Recording #</u>	<u>Page #</u>	
AMC 430342	SC-289	2015-00070				SEC19-T03S-R30E
AMC 430343	SC-290	2015-00071				SEC25-T03S-R29E
AMC 430344	SC-291	2015-00072				SEC24-T03S-R29E
AMC 430345	SC-292	2015-00073				SEC24-T03S-R29E
AMC 430346	SC-293	2015-00074				SEC24-T03S-R29E
AMC 430347	SC-294	2015-00075				SEC24-T03S-R29E
AMC 430348	SC-295	2015-00076		2015-00133		SEC19-T03S-R30E
AMC 430349	SC-296	2015-00077				SEC30-T03S-R30E
AMC 430350	SC-297	2015-00078				SEC30-T03S-R30E
AMC 430493	SC-298	2015-00134				SEC06-T04S-R30E
AMC 430494	SC-299	2015-00135				SEC06-T04S-R30E
AMC 430495	SC-300	2015-00136				SEC06-T04S-R30E
AMC 430496	SC-301	2015-00137				SEC06-T04S-R30E
AMC 430497	SC-302	2015-00138				SEC06-T04S-R30E
AMC 431684	GRANVILLE 001	2015-00297				SEC08-T03S-R29E
AMC 431685	GRANVILLE 002	2015-00298				SEC08-T03S-R29E
AMC 431686	GRANVILLE 003	2015-00299				SEC08-T03S-R29E
AMC 431687	GRANVILLE 004	2015-00300				SEC08-T03S-R29E
AMC 431688	GRANVILLE 005	2015-00301				SEC08-T03S-R29E
AMC 431689	GRANVILLE 006	2015-00302				SEC08-T03S-R29E
AMC 431690	GRANVILLE 007	2015-00303				SEC08-T03S-R29E
AMC 431691	GRANVILLE 008	2015-00304				SEC08-T03S-R29E
AMC 431692	GRANVILLE 009	2015-00305				SEC08-T03S-R29E
AMC 431693	GRANVILLE 010	2015-00306				SEC08-T03S-R29E
AMC 431694	GRANVILLE 011	2015-00307				SEC08-T03S-R29E
AMC 431695	GRANVILLE 012	2015-00308				SEC08-T03S-R29E
AMC 431696	GRANVILLE 013	2015-00309				SEC08-T03S-R29E
AMC 431697	GRANVILLE 014	2015-00310				SEC09-T03S-R29E
AMC 431698	GRANVILLE 015	2015-C0311				SEC08-T03S-R29E
AMC 431699	GRANVILLE 016	2015-00312				SEC09-T03S-R29E
AMC 431700	GRANVILLE 017	2015-00313				SEC09-T03S-R29E
AMC 431701	GRANVILLE 018	2015-00314				SEC09-T03S-R29E
AMC 431702	GRANVILLE 019	2015-00315				SEC09-T03S-R29E
AMC 431703	GRANVILLE 020	2015-00316				SEC09-T03S-R29E
AMC 431704	GRANVILLE 021	2015-00317				SEC09-T03S-R29E
AMC 431705	GRANVILLE 022	2015-00318				SEC09-T03S-R29E
AMC 431706	GRANVILLE 023	2015-00319				SEC09-T03S-R29E
AMC 431707	GRANVILLE 024	2015-00320				SEC09-T03S-R29E

Date: 6/14/2017

Page 12

RECEIVED
 CLERK OF SUPERIOR COURT
 GREENLEE COUNTY, ARIZONA
 JUN 15 2017

EXHIBIT A

County: Greenlee

State: AZ

<u>BLM Serial #</u>	<u>Claim Name</u>	<u>Original Recording</u>		<u>Amended Recording</u>		<u>Location</u>
		<u>Recording #</u>	<u>Page #</u>	<u>Recording #</u>	<u>Page #</u>	
AMC 431708	GRANVILLE 025	2015-00321				SEC09-T03S-R29E
AMC 431709	GRANVILLE 026	2015-00322				SEC09-T03S-R29E
AMC 431710	GRANVILLE 027	2015-00323				SEC09-T03S-R29E
AMC 431711	GRANVILLE 028	2015-00324				SEC09-T03S-R29E
AMC 431712	GRANVILLE 029	2015-00325				SEC09-T03S-R29E
AMC 431713	GRANVILLE 030	2015-00326				SEC09-T03S-R29E
AMC 431714	GRANVILLE 031	2015-00327				SEC09-T03S-R29E
AMC 431715	GRANVILLE 032	2015-00328				SEC09-T03S-R29E
AMC 431716	GRANVILLE 033	2015-00329				SEC09-T03S-R29E
AMC 431717	GRANVILLE 034	2015-00330				SEC17-T03S-R30E
AMC 431718	GRANVILLE 035	2015-00331				SEC17-T03S-R29E
AMC 431719	GRANVILLE 036	2015-00332				SEC17-T03S-R29E
AMC 431720	GRANVILLE 037	2015-00333				SEC17-T03S-R29E
AMC 431721	GRANVILLE 038	2015-00334				SEC17-T03S-R29E
AMC 431722	GRANVILLE 039	2015-00335				SEC17-T03S-R29E
AMC 431723	GRANVILLE 040	2015-00336				SEC17-T03S-R29E
AMC 431724	GRANVILLE 041	2015-00337				SEC17-T03S-R29E
AMC 431725	GRANVILLE 042	2015-00338				SEC17-T03S-R29E
AMC 431726	GRANVILLE 043	2015-00339				SEC17-T03S-R29E
AMC 431727	GRANVILLE 044	2015-00340				SEC17-T03S-R29E
AMC 431728	GRANVILLE 045	2015-00341				SEC17-T03S-R29E
AMC 431729	GRANVILLE 046	2015-00342				SEC17-T03S-R29E
AMC 431730	GRANVILLE 047	2015-00343				SEC17-T03S-R29E
AMC 431731	GRANVILLE 048	2015-00344				SEC17-T03S-R29E
AMC 431732	GRANVILLE 049	2015-00345				SEC17-T03S-R29E
AMC 431733	GRANVILLE 050	2015-00346				SEC17-T03S-R29E
AMC 431734	GRANVILLE 051	2015-00347				SEC17-T03S-R29E
AMC 431735	GRANVILLE 052	2015-00348				SEC17-T03S-R29E
AMC 431736	GRANVILLE 053	2015-00349				SEC17-T03S-R29E
AMC 431737	GRANVILLE 054	2015-00350				SEC17-T03S-R29E
AMC 431738	GRANVILLE 055	2015-00351				SEC17-T03S-R29E
AMC 431739	GRANVILLE 056	2015-00352				SEC17-T03S-R29E
AMC 431740	GRANVILLE 057	2015-00353				SEC17-T03S-R29E
AMC 431741	GRANVILLE 058	2015-00354				SEC16-T03S-R29E
AMC 431742	GRANVILLE 059	2015-00355				SEC16-T03S-R29E
AMC 431743	GRANVILLE 060	2015-00356				SEC16-T03S-R29E
AMC 431744	GRANVILLE 061	2015-00357				SEC16-T03S-R29E
AMC 431745	GRANVILLE 062	2015-00358				SEC16-T03S-R29E

Date: 6/14/2017

RECEIVED
 PLM AZ STATE OFFICE
 JUN 15 2017

EXHIBIT A

County: Greenlee

State: AZ

<u>BLM Serial #</u>	<u>Claim Name</u>	<u>Original Recording</u>		<u>Amended Recording</u>		<u>Location</u>
		<u>Recording #</u>	<u>Page #</u>	<u>Recording #</u>	<u>Page #</u>	
AMC 431746	GRANVILLE 063	2015-00359				SEC16-T03S-R29E
AMC 431747	GRANVILLE 064	2015-00360				SEC16-T03S-R29E
AMC 431748	GRANVILLE 065	2015-00361				SEC16-T03S-R29E
AMC 431749	GRANVILLE 066	2015-00362				SEC16-T03S-R29E
AMC 431750	GRANVILLE 067	2015-00363				SEC20-T03S-R29E
AMC 431751	GRANVILLE 068	2015-00364				SEC20-T03S-R29E
AMC 431752	GRANVILLE 069	2015-00365				SEC20-T03S-R29E
AMC 431753	GRANVILLE 070	2015-00366				SEC20-T03S-R29E
AMC 431754	GRANVILLE 071	2015-00367				SEC20-T03S-R29E
AMC 431755	GRANVILLE 072	2015-00368				SEC20-T03S-R29E
AMC 431756	GRANVILLE 073	2015-00369				SEC20-T03S-R29E
AMC 431757	GRANVILLE 074	2015-00370				SEC20-T03S-R29E
AMC 431758	GRANVILLE 075	2015-00371				SEC29-T03S-R29E
AMC 431759	GRANVILLE 076	2015-00372				SEC29-T03S-R29E
AMC 431760	GRANVILLE 077	2015-00373				SEC29-T03S-R29E
AMC 431761	GRANVILLE 078	2015-00374				SEC29-T03S-R29E
AMC 431762	GRANVILLE 079	2015-00375				SEC29-T03S-R29E
AMC 431763	GRANVILLE 080	2015-00376				SEC29-T03S-R29E
AMC 431764	GRANVILLE 081	2015-00377				SEC20-T03S-R29E
AMC 431765	GRANVILLE 082	2015-00378				SEC20-T03S-R29E
AMC 431766	GRANVILLE 083	2015-00379				SEC20-T03S-R29E
AMC 431767	GRANVILLE 084	2015-00380				SEC20-T03S-R29E
AMC 431768	GRANVILLE 085	2015-00381				SEC20-T03S-R29E
AMC 431769	GRANVILLE 086	2015-00382				SEC20-T03S-R29E
AMC 431770	GRANVILLE 087	2015-00383				SEC20-T03S-R29E
AMC 431771	GRANVILLE 088	2015-00384				SEC20-T03S-R29E
AMC 431772	GRANVILLE 089	2015-00385				SEC29-T03S-R29E
AMC 431773	GRANVILLE 090	2015-00386				SEC29-T03S-R29E
AMC 431774	GRANVILLE 091	2015-00387				SEC29-T03S-R29E
AMC 431775	GRANVILLE 092	2015-00388				SEC20-T03S-R29E
AMC 431776	GRANVILLE 093	2015-00389				SEC20-T03S-R29E
AMC 431777	GRANVILLE 094	2015-00390				SEC20-T03S-R29E
AMC 431778	GRANVILLE 095	2015-00391				SEC20-T03S-R29E
AMC 431779	GRANVILLE 096	2015-00392				SEC20-T03S-R29E
AMC 431780	GRANVILLE 097	2015-00393				SEC20-T03S-R29E
AMC 431781	GRANVILLE 098	2015-00394				SEC20-T03S-R29E
AMC 431782	GRANVILLE 099	2015-00395				SEC20-T03S-R29E
AMC 431783	GRANVILLE 100	2015-00396				SEC17-T03S-R29E

Date: 6/14/2017

Page 14

RECEIVED

EXHIBIT A

County: Greenlee

State: AZ

<u>BLM Serial #</u>	<u>Claim Name</u>	<u>Original Recording</u>		<u>Amended Recording</u>		<u>Location</u>
		<u>Recording #</u>	<u>Page #</u>	<u>Recording #</u>	<u>Page #</u>	
AMC 431784	GRANVILLE 101	2015-00397				SEC17-T03S-R29E
AMC 431785	GRANVILLE 102	2015-00398				SEC17-T03S-R29E
AMC 431786	GRANVILLE 103	2015-00399				SEC17-T03S-R29E
AMC 431787	GRANVILLE 104	2015-00400				SEC17-T03S-R29E
AMC 431788	GRANVILLE 105	2015-00401				SEC08-T03S-R29E
AMC 431789	GRANVILLE 106	2015-00402				SEC08-T03S-R29E
AMC 431790	GRANVILLE 107	2015-00403				SEC08-T03S-R29E
AMC 437298	GRANVILLE 108	2016-00261				SEC17-T03S-R29E
AMC 437299	GRANVILLE 109	2016-00262				SEC17-T03S-R29E
AMC 437300	GRANVILLE 110	2016-00263				SEC17-T03S-R29E
AMC 437301	GRANVILLE 111	2016-00264				SEC20-T03S-R29E
AMC 437302	GRANVILLE 112	2016-00265				SEC20-T03S-R29E
AMC 437303	GRANVILLE 113	2016-00266				SEC20-T03S-R29E
AMC 437304	GRANVILLE 114	2016-00267				SEC20-T03S-R29E
AMC 437305	GRANVILLE 115	2016-00268				SEC20-T03S-R29E
AMC 437306	GRANVILLE 116	2016-00269				SEC20-T03S-R29E
AMC 437307	GRANVILLE 117	2016-00270				SEC20-T03S-R29E
AMC 437308	GRANVILLE 118	2016-00271				SEC20-T03S-R29E
AMC 437309	GRANVILLE 119	2016-00272				SEC29-T03S-R29E
AMC 437310	GRANVILLE 120	2016-00273				SEC29-T03S-R29E
AMC 437319	GRANVILLE 129	2016-00282				SEC22-T03S-R29E
AMC 437320	GRANVILLE 130	2016-00283				SEC22-T03S-R29E
AMC 437325	GRANVILLE 135	2016-00288				SEC22-T03S-R29E
AMC 437326	GRANVILLE 136	2016-00289				SEC22-T03S-R29E
AMC 437329	GRANVILLE 139	2016-00292				SEC18-T03S-R29E
AMC 437330	GRANVILLE 140	2016-00293				SEC16-T03S-R29E
AMC 437331	GRANVILLE 141	2016-00294				SEC18-T03S-R29E
AMC 437338	GRANVILLE 148	2016-00301				SEC21-T03S-R29E
AMC 437343	GRANVILLE 153	2016-00306				SEC22-T03S-R29E
AMC 85037	Cuerno	4	125			SEC18-T04S-R29E
AMC 85040	Corona No. 3	6	460			SEC07-T04S-R29E
AMC 85043	Guadalupe	4	255			SEC18-T04S-R29E
AMC 85045	Rattlesnake	4	251			SEC18-T04S-R29E
No. Of Claims	565					

RECEIVED
CLM AZ STATE OFFICE

August 9, 2017

After recording, return to:
Freeport-McMoRan Inc.
Attn: C. Loder
333 North Central Avenue
Phoenix, AZ 85004

Amc 28250	418497
78672	420340
85037	424570
304200	430302
351177	430493
354306	431684
417410	437298

Bureau of Land Management
Department of the Interior
One N. Central Avenue
Phoenix, AZ 85004


2017

NOTICE OF INTENT TO HOLD MINING CLAIMS AND PAYMENT OF BLM MAINTENANCE FEE

Re: Payment of Annual Claim Maintenance Fee

Dear Sir or Madam:

This will serve as notice that Freeport Minerals Corporation, whose address for purposes of this filing is Land and Water Department, 333 North Central Ave., Phoenix, Arizona 85004, intends to hold the mining claims and/or mill sites described on Exhibit A attached hereto for the assessment year ending at 12 o'clock, noon, on September 1, 2018 by payment of the annual maintenance fee of \$155 per claim or site. Payment of such amount is made herewith for such assessment year for each of the claims and sites, the name, and BLM serial number with the book and page or index number of recording of the location notice in the official records of Greenlee County, Arizona, of which, is set forth on Exhibit A attached hereto and by this reference incorporated herein.




Carolyn Loder for
Freeport Minerals Corporation


RECEIVED
STATE OFFICE
2017 AUG -9 P 2:16
MARICOPA COUNTY, ARIZONA

State of Arizona)
) ss.
County of Maricopa)

The foregoing instrument was acknowledged before me on August 9th, 2017, by Carolyn Loder, on behalf of Freeport Minerals Corporation.

(Seal)

 **STEPHANIE D. TURTON**
Notary Public - State of Arizona
MARICOPA COUNTY
My Commission Expires Nov. 18, 2019



Notary Public
My commission expires: 11-18-2019




EXHIBIT A

County: Greenlee

State: AZ

BLM Serial #	Claim Name	Original Recording		Amended Recording		Location
		Recording #	Page #	Recording #	Page #	
AMC 028250	Mud Springs 165-A	94	425			SEC31-T01N-R28E
AMC 028251	Mud Springs 166-A	94	427			SEC31-T01N-R28E
AMC 028252	Mud Springs 167-A	94	429			SEC31-T01N-R28E
AMC 028253	Mud Springs 168-A	94	431			SEC31-T01N-R28E
AMC 028254	Mud Springs 169-A	94	433			SEC31-T01N-R28E
AMC 028255	Mud Springs 170-A	94	435			SEC31-T01N-R28E
AMC 028256	Mud Springs 171-A	94	437			SEC32-T01N-R28E
AMC 028257	Mud Springs 172-A	94	439			SEC32-T01N-R28E
AMC 028258	Mud Springs 173-A	94	441			SEC32-T01N-R28E
AMC 028259	Mud Springs 174-A	94	443			SEC32-T01N-R28E
AMC 028260	Mud Springs 175-A	94	445			SEC31-T01N-R28E
AMC 028261	Mud Springs 176-A	94	447			SEC31-T01N-R28E
AMC 028262	Mud Springs 177-A	94	449			SEC31-T01N-R28E
AMC 028263	Mud Springs 178-A	94	451			SEC31-T01N-R28E
AMC 028264	Mud Springs 179-A	94	453			SEC31-T01N-R28E
AMC 028265	Mud Springs 180-A	94	455			SEC31-T01N-R28E
AMC 028266	Mud Springs 181-A	94	457			SEC32-T01N-R28E
AMC 028267	Mud Springs 182-A	94	459			SEC32-T01N-R28E
AMC 028268	Mud Springs 183-A	94	461			SEC32-T01N-R28E
AMC 028269	Mud Springs 184-A	94	463			SEC32-T01N-R28E
AMC 078739	Mud Springs 12	54	487	92	603	SEC31-T01N-R28E
AMC 078740	Mud Springs 13	54	488			SEC31-T01N-R28E
AMC 078741	Mud Springs 14	54	489			SEC31-T01N-R28E
AMC 078742	Mud Springs 15	54	490			SEC31-T01N-R28E
AMC 078743	Mud Springs 16	54	491			SEC31-T01N-R28E
AMC 078744	Mud Springs 17	54	492			SEC31-T01N-R28E
AMC 078745	Mud Springs 18	54	493	76	815	SEC31-T01N-R28E
AMC 078746	Mud Springs 19	54	494			SEC31-T01N-R28E
AMC 078747	Mud Springs 20	54	495			SEC05-T01S-R28E
AMC 078748	Mud Springs 21	54	496			SEC05-T01S-R28E
AMC 078749	Mud Springs 22	54	497			SEC05-T01S-R28E
AMC 078750	Mud Springs 23	54	498	109	551	SEC05-T01S-R28E
AMC 078751	Mud Springs 24	54	499			SEC05-T01S-R28E
AMC 078752	Mud Springs 25	54	500			SEC04-T01S-R28E
AMC 078753	Mud Springs 26	54	501			SEC04-T01S-R28E
AMC 078754	Mud Springs 27	54	502			SEC05-T01S-R28E
AMC 078755	Mud Springs 28	54	503			SEC05-T01S-R28E
AMC 078756	Mud Springs 29	54	504	109	550	SEC05-T01S-R28E

Date: 2/15/2017

RECEIVED
 PHOENIX
 MAR 1 2017
 ARIZONA STATE DEPT OF LAND

EXHIBIT A

County: Greenlee

State: AZ

<u>BLM Serial #</u>	<u>Claim Name</u>	<u>Original Recording</u>		<u>Amended Recording</u>		<u>Location</u>
		<u>Recording #</u>	<u>Page #</u>	<u>Recording #</u>	<u>Page #</u>	
AMC 078757	Mud Springs 30	54	505	109	549	SEC05-T01S-R28E
AMC 078758	Mud Springs 31	54	506			SEC05-T01S-R28E
AMC 078759	Mud Springs 32	54	507			SEC05-T01S-R28E
AMC 078760	Mud Springs 33	54	508			SEC04-T01S-R28E
AMC 078761	Mud Springs 34	54	509			SEC04-T01S-R28E
AMC 078762	Mud Springs 35	54	510			SEC04-T01S-R28E
AMC 078763	Mud Springs 36	54	511			SEC04-T01S-R28E
AMC 078764	Mud Springs 37	54	512			SEC05-T01S-R28E
AMC 078765	Mud Springs 38	54	513			SEC05-T01S-R28E
AMC 078766	Mud Springs 39	54	514			SEC05-T01S-R28E
AMC 078767	Mud Springs 40	54	515			SEC05-T01S-R28E
AMC 078768	Mud Springs 41	54	516			SEC05-T01S-R28E
AMC 078769	Mud Springs 42	54	517			SEC05-T01S-R28E
AMC 078770	Mud Springs 43	54	518			SEC04-T01S-R28E
AMC 078771	Mud Springs 44	54	519			SEC04-T01S-R28E
AMC 078772	Mud Springs 45	54	520			SEC04-T01S-R28E
AMC 078773	Mud Springs 46	54	521			SEC04-T01S-R28E
AMC 078774	Mud Springs 47	54	522			SEC05-T01S-R28E
AMC 078775	Mud Springs 48	54	523			SEC05-T01S-R28E
AMC 078776	Mud Springs 49	54	524			SEC05-T01S-R28E
AMC 078777	Mud Springs 50	54	525			SEC05-T01S-R28E
AMC 078778	Mud Springs 51	54	526			SEC04-T01S-R28E
AMC 078779	Mud Springs 52	54	527			SEC04-T01S-R28E
AMC 078780	Mud Springs 53	54	528			SEC04-T01S-R28E
AMC 078781	Mud Springs 54	54	529			SEC04-T01S-R28E
AMC 078782	Mud Springs 55	54	530			SEC08-T01S-R28E
AMC 078783	Mud Springs 56	54	531			SEC08-T01S-R28E
AMC 078784	Mud Springs 57	54	532			SEC08-T01S-R28E
AMC 078785	Mud Springs 58	54	533			SEC08-T01S-R28E
AMC 078786	Mud Springs 59	54	534			SEC09-T01S-R28E
AMC 078787	Mud Springs 60	54	535			SEC09-T01S-R28E
AMC 078788	Mud Springs 61	54	536			SEC09-T01S-R28E
AMC 078789	Mud Springs 62	54	537			SEC09-T01S-R28E
AMC 078790	Mud Springs 63	54	538			SEC08-T01S-R28E
AMC 078791	Mud Springs 64	54	539			SEC08-T01S-R28E
AMC 078792	Mud Springs 65	54	540			SEC08-T01S-R28E
AMC 078793	Mud Springs 66	54	541			SEC08-T01S-R28E
AMC 078794	Mud Springs 67	54	542			SEC09-T01S-R28E

Date: 2/15/2017

RECEIVED

EXHIBIT A

County: Greenlee

State: AZ

<u>BLM Serial #</u>	<u>Claim Name</u>	<u>Original Recording</u>		<u>Amended Recording</u>		<u>Location</u>
		<u>Recording #</u>	<u>Page #</u>	<u>Recording #</u>	<u>Page #</u>	
AMC 078795	Mud Springs 68	54	543			SEC09-T01S-R28E
AMC 078796	Mud Springs 69	54	544			SEC09-T01S-R28E
AMC 078797	Mud Springs 70	54	545			SEC09-T01S-R28E
AMC 078798	Mud Springs 71	54	546			SEC08-T01S-R28E
AMC 078799	Mud Springs 72	54	547			SEC08-T01S-R28E
AMC 078800	Mud Springs 73	54	548			SEC08-T01S-R28E
AMC 078801	Mud Springs 74	54	549			SEC08-T01S-R28E
AMC 078802	Mud Springs 75	54	550			SEC09-T01S-R28E
AMC 078803	Mud Springs 76	54	551			SEC09-T01S-R28E
AMC 078804	Mud Springs 77	54	552			SEC09-T01S-R28E
AMC 078805	Mud Springs 78	54	553			SEC09-T01S-R28E
AMC 078806	Mud Springs 79	54	554			SEC09-T01S-R28E
AMC 078807	Mud Springs 80	54	555			SEC09-T01S-R28E
AMC 078808	Mud Springs 81	54	556			SEC09-T01S-R28E
AMC 078809	Mud Springs 82	54	557			SEC09-T01S-R28E
AMC 078810	Mud Springs 83	54	558			SEC08-T01S-R28E
AMC 078811	Mud Springs 84	54	559			SEC08-T01S-R28E
AMC 078812	Mud Springs 85	54	560			SEC08-T01S-R28E
AMC 078813	Mud Springs 86	54	561			SEC09-T01S-R28E
AMC 078814	Mud Springs 87	54	562			SEC09-T01S-R28E
AMC 078815	Mud Springs 88	54	563			SEC09-T01S-R28E
AMC 078816	Mud Springs 89	54	564			SEC09-T01S-R28E
AMC 078817	Mud Springs 90	54	565			SEC09-T01S-R28E
AMC 078818	Mud Springs 91	54	566			SEC09-T01S-R28E
AMC 078819	Mud Springs 92	54	567			SEC09-T01S-R28E
AMC 078820	Mud Springs 93	54	568			SEC09-T01S-R28E
AMC 078821	Mud Springs 94	54	569			SEC17-T01S-R28E
AMC 078822	Mud Springs 95	54	570			SEC17-T01S-R28E
AMC 078823	Mud Springs 96	54	571			SEC16-T01S-R28E
AMC 078824	Mud Springs 97	54	572			SEC16-T01S-R28E
AMC 078825	Mud Springs 98	54	573			SEC16-T01S-R28E
AMC 078826	Mud Springs 99	54	574			SEC16-T01S-R28E
AMC 078827	Mud Springs 100	54	575			SEC16-T01S-R28E
AMC 078828	Mud Springs 101	54	576			SEC16-T01S-R28E
AMC 078829	Mud Springs 102	54	577			SEC16-T01S-R28E
AMC 078830	Mud Springs 103	54	578			SEC16-T01S-R28E
AMC 078831	Mud Springs 104	54	579			SEC17-T01S-R28E
AMC 078832	Mud Springs 105	54	580			SEC17-T01S-R28E

Date: 2/15/2017

EXHIBIT A

County: Greenlee

State: AZ

<u>BLM Serial #</u>	<u>Claim Name</u>	<u>Original Recording</u>		<u>Amended Recording</u>		<u>Location</u>
		<u>Recording #</u>	<u>Page #</u>	<u>Recording #</u>	<u>Page #</u>	
AMC 078833	Mud Springs 106	54	581			SEC17-T01S-R28E
AMC 078834	Mud Springs 107	54	582			SEC17-T01S-R28E
AMC 078835	Mud Springs 108	54	583			SEC16-T01S-R28E
AMC 078836	Mud Springs 109	54	584			SEC16-T01S-R28E
AMC 078837	Mud Springs 110	54	585			SEC16-T01S-R28E
AMC 078838	Mud Springs 111	54	586			SEC16-T01S-R28E
AMC 078839	Mud Springs 112	54	587			SEC16-T01S-R28E
AMC 078840	Mud Springs 113	54	588			SEC16-T01S-R28E
AMC 078841	Mud Springs 114	54	589			SEC16-T01S-R28E
AMC 078842	Mud Springs 115	54	590			SEC16-T01S-R28E
AMC 078843	Mud Springs 116	54	591			SEC17-T01S-R28E
AMC 078844	Mud Springs 117	54	592			SEC17-T01S-R28E
AMC 078845	Mud Springs 118	54	593			SEC17-T01S-R28E
AMC 078846	Mud Springs 119	54	594			SEC17-T01S-R28E
AMC 078847	Mud Springs 120	54	595			SEC16-T01S-R28E
AMC 078848	Mud Springs 121	54	596			SEC16-T01S-R28E
AMC 078849	Mud Springs 122	54	597			SEC16-T01S-R28E
AMC 078850	Mud Springs 123	54	598			SEC16-T01S-R28E
AMC 078851	Mud Springs 124	54	599			SEC16-T01S-R28E
AMC 078852	Mud Springs 125	55	01			SEC16-T01S-R28E
AMC 078853	Mud Springs 126	55	02			SEC16-T01S-R28E
AMC 078854	Mud Springs 127	55	03			SEC16-T01S-R28E
AMC 078855	Mud Springs 128	55	04			SEC17-T01S-R28E
AMC 078856	Mud Springs 129	55	05			SEC17-T01S-R28E
AMC 078857	Mud Springs 130	55	06			SEC17-T01S-R28E
AMC 078858	Mud Springs 131	55	07			SEC17-T01S-R28E
AMC 078859	Mud Springs 132	55	08			SEC16-T01S-R28E
AMC 078860	Mud Springs 133	55	09			SEC16-T01S-R28E
AMC 078861	Mud Springs 134	55	10			SEC16-T01S-R28E
AMC 078862	Mud Springs 135	55	11			SEC16-T01S-R28E
AMC 078863	Mud Springs 136-A	55	12	170	465	SEC16-T01S-R28E
AMC 078864	Mud Springs 137	55	13			SEC16-T01S-R28E
AMC 078865	Mud Springs 138	55	14			SEC16-T01S-R28E
AMC 078866	Mud Springs 139	55	15			SEC16-T01S-R28E
AMC 078867	Mud Springs 140	55	16			SEC20-T01S-R28E
AMC 078868	Mud Springs 141	55	17			SEC20-T01S-R28E
AMC 078869	Mud Springs 142	55	18			SEC20-T01S-R28E
AMC 078870	Mud Springs 143	55	19			SEC21-T01S-R28E

Date: 2/15/2017

RECEIVED
 GENERAL INVESTIGATIVE
 DIVISION
 FEB 15 2017

EXHIBIT A

County: Greenlee

State: AZ

BLM Serial #	Claim Name	Original Recording		Amended Recording		Location
		Recording #	Page #	Recording #	Page #	
AMC 078871	Mud Springs 144	55	20			SEC21-T01S-R28E
AMC 078872	Mud Springs 145	55	21			SEC21-T01S-R28E
AMC 078873	Mud Springs 146	55	22			SEC21-T01S-R28E
AMC 078874	Mud Springs 147-A	55	23	170	467	SEC21-T01S-R28E
AMC 078875	Mud Springs 148	55	24			SEC21-T01S-R28E
AMC 078876	Mud Springs 149	55	25			SEC21-T01S-R28E
AMC 078877	Mud Springs 150	55	26			SEC21-T01S-R28E
AMC 078878	Mud Springs 151	55	27			SEC20-T01S-R28E
AMC 078879	Mud Springs 152	55	28			SEC20-T01S-R28E
AMC 078880	Mud Springs 153	65	627			SEC31-T01N-R28E
AMC 078881	Mud Springs 154	65	628			SEC31-T01N-R28E
AMC 078882	Mud Springs 155	65	629			SEC31-T01N-R28E
AMC 078883	Mud Springs 156	65	630			SEC31-T01N-R28E
AMC 078884	Mud Springs 157	65	631			SEC32-T01N-R28E
AMC 078885	Mud Springs 158	65	632			SEC32-T01N-R28E
AMC 078886	Mud Springs 159	65	633			SEC32-T01N-R28E
AMC 078887	Mud Springs 160	65	634			SEC32-T01N-R28E
AMC 078888	Mud Springs 161	65	635			SEC32-T01N-R28E
AMC 078889	Mud Springs 162	65	636			SEC32-T01N-R28E
AMC 078890	Mud Springs 163	65	637			SEC32-T01N-R28E
AMC 078891	Mud Springs 164	65	638			SEC32-T01N-R28E
AMC 078896	Mud Springs No. 5	54	485			SEC33-T01N-R28E
AMC 078897	Mud Springs No. 6	54	486			SEC34-T01N-R28E
AMC 078899	Bee Canyon No. 1	76	817			SEC22-T01S-R28E
AMC 078900	Bee Canyon No. 2	76	818			SEC27-T01S-R28E
AMC 078901	Bee Canyon No. 3	76	819			SEC28-T01S-R28E
AMC 351177	JM-O	234	76			SEC35-T01S-R30E
AMC 351178	JM-B	234	91			SEC12-T02S-R29E
AMC 351179	JM-D	234	88			SEC07-T02S-R30E
AMC 351180	JM-H	234	85			SEC08-T02S-R30E
AMC 351181	JM-J	234	82			SEC08-T02S-R30E
AMC 351182	JM-M	234	79			SEC34-T01S-R30E
No. Of Claims	184					

RECEIVED

August 9, 2017

After recording, return to:
Freeport-McMoRan Inc.
Attn: C. Loder
333 North Central Avenue
Phoenix, AZ 85004

Bureau of Land Management
Department of the Interior
One N. Central Avenue
Phoenix, AZ 85004


2017

**NOTICE OF INTENT TO HOLD MINING CLAIMS AND PAYMENT OF BLM
MAINTENANCE FEE**

Re: Payment of Annual Claim Maintenance Fee

Dear Sir or Madam:

This will serve as notice that Freeport-McMoRan Morenci Inc., whose address for purposes of this filing is Land and Water Department, 333 North Central Ave., Phoenix, Arizona 85004, intends to hold the mining claims and/or mill sites described on Exhibit A attached hereto for the assessment year ending at 12 o'clock, noon, on September 1, 2018 by payment of the annual maintenance fee of \$155 per claim or site. Payment of such amount is made herewith for such assessment year for each of the claims and sites, the name, and BLM serial number with the book and page or index number of recording of the location notice in the official records of Greenlee County, Arizona, of which, is set forth on Exhibit A attached hereto and by this reference incorporated herein.



Carolyn Loder for
Freeport-McMoRan Morenci Inc.

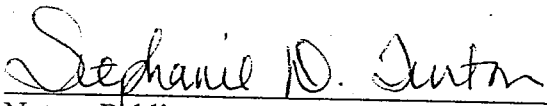
State of Arizona)
) ss.
County of Maricopa)

RECEIVED
AZ STATE OFFICE
PHOENIX, ARIZONA
AUG - 9 P 2:14

The foregoing instrument was acknowledged before me on August 9th, 2017, by Carolyn Loder, on behalf of Freeport-McMoRan Morenci Inc.

(Seal)





Notary Public
My commission expires: 11-18-2019

EXHIBIT A

County: Greenlee

State: AZ

<u>BLM Serial #</u>	<u>Claim Name</u>	<u>Original Recording</u>		<u>Amended Recording</u>		<u>Location</u>
		<u>Recording #</u>	<u>Page #</u>	<u>Recording #</u>	<u>Page #</u>	
AMC 304200	Bear Canyon No. 1	170	469			SEC21-T01S-R28E
AMC 354306	NE 1	251	1			SEC25-T03S-R29E
AMC 354307	NE 2	251	4			SEC25-T03S-R29E
AMC 354308	NE 3	251	7			SEC25-T03S-R29E
AMC 354309	NE 4	251	10			SEC25-T03S-R29E
AMC 354310	NE 5	251	13			SEC25-T03S-R29E
AMC 354311	NE 6	251	16			SEC25-T03S-R29E
AMC 354312	NE 7	251	19			SEC25-T03S-R29E
AMC 354313	NE 8	251	22			SEC25-T03S-R29E
AMC 354314	NE 9	251	25			SEC25-T03S-R29E
AMC 354315	NE 10	251	28			SEC25-T03S-R29E
AMC 354316	NE 11	251	31			SEC36-T03S-R29E
AMC 354317	NE 12	251	34			SEC36-T03S-R29E
AMC 354318	NE 13	251	37			SEC36-T03S-R29E
AMC 354319	NE 14	251	40			SEC36-T03S-R29E
AMC 354320	NE 15	251	43			SEC25-T03S-R29E
AMC 354321	NE 16	251	46			SEC25-T03S-R29E
AMC 354322	NE 17	251	49			SEC25-T03S-R29E
AMC 354323	NE 18	251	52			SEC25-T03S-R29E
AMC 354324	NE 19	251	55			SEC25-T03S-R29E
AMC 354325	NE 20	251	58			SEC25-T03S-R29E
AMC 354326	NE 21	251	61			SEC25-T03S-R29E
AMC 354327	NE 22	251	64			SEC25-T03S-R29E
AMC 354328	NE 23	251	67			SEC25-T03S-R29E
AMC 354329	NE 24	251	70			SEC25-T03S-R29E
AMC 354330	NE 25	251	73			SEC36-T03S-R29E
AMC 354331	NE 26	251	76			SEC31-T03S-R30E
AMC 354332	NE 27	251	79			SEC31-T03S-R30E
AMC 354333	NE 28	251	82			SEC31-T03S-R30E
AMC 354334	NE 29	251	85			SEC31-T03S-R30E
AMC 354335	NE 30	251	88			SEC30-T03S-R30E
AMC 354336	NE 31	251	91			SEC30-T03S-R30E
AMC 354337	NE 32	251	94			SEC30-T03S-R30E
AMC 354338	NE 33	251	97			SEC30-T03S-R30E
AMC 354339	NE 34	251	100			SEC30-T03S-R30E
AMC 354340	NE 35	251	103			SEC30-T03S-R30E
AMC 354341	NE 36	251	106			SEC30-T03S-R30E
AMC 354342	NE 37	251	109			SEC30-T03S-R30E

Date: 6/14/2017

RECEIVED
 CLERK OF SUPERIOR COURT
 GREENLEE COUNTY, ARIZONA
 JUN 15 2017

EXHIBIT A

County: Greenlee

State: AZ

<u>BLM Serial #</u>	<u>Claim Name</u>	<u>Original Recording</u>		<u>Amended Recording</u>		<u>Location</u>
		<u>Recording #</u>	<u>Page #</u>	<u>Recording #</u>	<u>Page #</u>	
AMC 354343	NE 38	251	112			SEC30-T03S-R30E
AMC 354344	NE 39	251	115			SEC30-T03S-R30E
AMC 354345	NE 40	251	118			SEC31-T03S-R30E
AMC 354346	NE 41	251	121			SEC31-T03S-R30E
AMC 354347	NE 42	251	124			SEC31-T03S-R30E
AMC 354348	NE 43	251	127			SEC31-T03S-R30E
AMC 354349	NE 44	251	130			SEC31-T03S-R30E
AMC 354350	NE 45	251	133			SEC31-T03S-R30E
AMC 354351	NE 46	251	136			SEC31-T03S-R30E
AMC 354352	NE 47	251	139			SEC31-T03S-R30E
AMC 354353	NE 48	251	142			SEC31-T03S-R30E
AMC 354354	NE 49	251	145			SEC31-T03S-R30E
AMC 354355	NCV 1	251	148			SEC01-T04S-R28E
AMC 354356	NCV 2	251	151			SEC01-T04S-R28E
AMC 354357	NCV 3	251	154			SEC01-T04S-R28E
AMC 354358	NCV 4	251	157			SEC01-T04S-R28E
AMC 354359	NCV 5	251	160			SEC01-T04S-R28E
AMC 354360	NCV 6	251	163			SEC01-T04S-R28E
AMC 354361	NCV 7	251	166			SEC06-T04S-R29E
AMC 354362	NCV 8	251	169			SEC06-T04S-R29E
AMC 354363	NCV 9	251	172			SEC06-T04S-R29E
AMC 354364	NCV 10	251	175			SEC06-T04S-R29E
AMC 354365	NCV 11	251	178			SEC06-T04S-R29E
AMC 354366	NCV 12	251	181			SEC06-T04S-R29E
AMC 354367	SUN 1	251	184			SEC29-T03S-R29E
AMC 354368	SUN 2	251	187			SEC29-T03S-R29E
AMC 354369	SUN 3	251	190			SEC29-T03S-R29E
AMC 354370	SUN 4	251	193			SEC29-T03S-R29E
AMC 354371	SUN 5	251	196			SEC29-T03S-R29E
AMC 354372	SUN 6	251	199			SEC29-T03S-R29E
AMC 354373	SUN 7	251	202			SEC29-T03S-R29E
AMC 354374	SUN 8	251	205			SEC29-T03S-R29E
AMC 354375	SUN 9	251	208			SEC29-T03S-R29E
AMC 354376	SUN 10	251	211			SEC29-T03S-R29E
AMC 354377	SUN 11	251	214			SEC29-T03S-R29E
AMC 354378	SUN 12	251	217			SEC30-T03S-R29E
AMC 354379	SUN 13	251	220			SEC29-T03S-R29E
AMC 354380	SUN 14	251	223			SEC29-T03S-R29E

Date: 6/14/2017

RECEIVED
 BLM AZ STATE OFFICE
 JUN 15 2017
 10:00 AM

EXHIBIT A

County: Greenlee

State: AZ

<u>BLM Serial #</u>	<u>Claim Name</u>	<u>Original Recording</u>		<u>Amended Recording</u>		<u>Location</u>
		<u>Recording #</u>	<u>Page #</u>	<u>Recording #</u>	<u>Page #</u>	
AMC 354381	SUN 15	251	226			SEC29-T03S-R29E
AMC 354382	SUN 16	251	229			SEC29-T03S-R29E
AMC 354383	SUN 17	251	232			SEC29-T03S-R29E
AMC 354384	SUN 18	251	235			SEC29-T03S-R29E
AMC 354385	SUN 19	251	238			SEC29-T03S-R29E
AMC 354386	SUN 20	251	241			SEC29-T03S-R29E
AMC 354387	SUN 21	251	244			SEC29-T03S-R29E
AMC 354388	SUN 22	251	247			SEC29-T03S-R29E
AMC 354389	SUN 23	251	250			SEC29-T03S-R29E
AMC 354390	SUN 24	251	253			SEC29-T03S-R29E
AMC 354391	SUN 25	251	256			SEC29-T03S-R29E
AMC 354392	SUN 26	251	259			SEC29-T03S-R29E
AMC 354393	GG 1	251	262			SEC13-T04S-R29E
AMC 354394	GG 2	251	265			SEC24-T04S-R28E
AMC 354395	GG 3	251	268			SEC24-T04S-R28E
AMC 354396	GG 4	251	271			SEC24-T04S-R28E
AMC 354397	GG 5	251	274			SEC24-T04S-R28E
AMC 354398	GG 6	251	277			SEC24-T04S-R28E
AMC 354399	GG 7	251	280			SEC24-T04S-R28E
AMC 354400	GG 8	251	283			SEC18-T04S-R29E
AMC 354401	GG 9	251	286			SEC18-T04S-R29E
AMC 354402	GG 10	251	289			SEC19-T04S-R29E
AMC 354403	GG 11	251	292			SEC19-T04S-R29E
AMC 354404	GG 12	251	295			SEC19-T04S-R29E
AMC 354405	GG 13	251	298			SEC19-T04S-R29E
AMC 354406	GG 14	251	301			SEC19-T04S-R29E
AMC 354407	GG 15	251	304			SEC19-T04S-R29E
AMC 354408	GG 16	251	307			SEC19-T04S-R29E
AMC 354409	GG 17	251	310			SEC19-T04S-R29E
AMC 354410	GG 18	251	313			SEC19-T04S-R29E
AMC 354411	GG 19	251	316			SEC19-T04S-R29E
AMC 354412	GG 20	251	319			SEC19-T04S-R29E
AMC 354413	GG 21	251	322			SEC19-T04S-R29E
AMC 354414	GG 22	251	325			SEC19-T04S-R29E
AMC 354415	GG 23	251	328			SEC19-T04S-R29E
AMC 354416	GG 24	251	331			SEC19-T04S-R29E
AMC 354417	GG 25	251	334			SEC19-T04S-R29E
AMC 354418	GG 26	251	337			SEC19-T04S-R29E

Date: 6/14/2017

RECEIVED
 AZ STATE OFFICE
 JUN 15 2017
 PHOENIX, ARIZONA

EXHIBIT A

County: Greenlee

State: AZ

<u>BLM Serial #</u>	<u>Claim Name</u>	<u>Original Recording</u>		<u>Amended Recording</u>		<u>Location</u>
		<u>Recording #</u>	<u>Page #</u>	<u>Recording #</u>	<u>Page #</u>	
AMC 354419	GG 27	251	340			SEC19-T04S-R29E
AMC 354420	GG 28	251	343			SEC19-T04S-R29E
AMC 354421	GG 29	251	346			SEC19-T04S-R29E
AMC 354422	GG 30	251	349			SEC19-T04S-R29E
AMC 354423	GG 31	251	352			SEC19-T04S-R29E
AMC 354424	GG 32	251	355			SEC19-T04S-R29E
AMC 354425	GG 33	251	358			SEC19-T04S-R29E
AMC 354426	GG 34	251	361			SEC19-T04S-R29E
AMC 354427	GG 35	251	364			SEC19-T04S-R29E
AMC 354428	GG 36	251	367			SEC19-T04S-R29E
AMC 354429	GG 37	251	370			SEC19-T04S-R29E
AMC 354430	GG 38	251	373			SEC19-T04S-R29E
AMC 354431	GG 39	251	376			SEC19-T04S-R29E
AMC 354432	GG 40	251	379			SEC19-T04S-R29E
AMC 417410	SC-001	2012-00660				SEC29-T03S-R30E
AMC 417411	SC-002	2012-00661				SEC29-T03S-R30E
AMC 417412	SC-003	2012-00662				SEC29-T03S-R30E
AMC 417413	SC-004	2012-00663				SEC29-T03S-R30E
AMC 417414	SC-005	2012-00664				SEC29-T03S-R30E
AMC 417415	SC-006	2012-00665				SEC29-T03S-R30E
AMC 417416	SC-007	2012-00666				SEC29-T03S-R30E
AMC 417417	SC-008	2012-00667				SEC29-T03S-R30E
AMC 417418	SC-009	2012-00668				SEC29-T03S-R30E
AMC 417419	SC-010	2012-00669				SEC29-T03S-R30E
AMC 417420	SC-011	2012-00670				SEC29-T03S-R30E
AMC 417421	SC-012	2012-00671				SEC29-T03S-R29E
AMC 417422	SC-013	2012-00672				SEC29-T03S-R29E
AMC 417423	SC-014	2012-00673				SEC29-T03S-R30E
AMC 417424	SC-015	2012-00674				SEC29-T03S-R30E
AMC 417425	SC-016	2012-00675				SEC29-T03S-R30E
AMC 417426	SC-017	2012-00676				SEC29-T03S-R30E
AMC 417427	SC-018	2012-00677				SEC29-T03S-R30E
AMC 417428	SC-019	2012-00678				SEC29-T03S-R30E
AMC 417429	SC-020	2012-00679				SEC29-T03S-R30E
AMC 417430	SC-021	2012-00680				SEC20-T03S-R30E
AMC 417431	SC-022	2012-00681				SEC20-T03S-R30E
AMC 417432	SC-023	2012-00682				SEC20-T03S-R30E
AMC 417433	SC-024	2012-00683				SEC20-T03S-R30E

Date: 6/14/2017

RECEIVED
 CLERK OF SUPERIOR COURT
 GREENLEE COUNTY, ARIZONA
 JUN 15 2017

EXHIBIT A

County: Greenlee

State: AZ

<u>BLM Serial #</u>	<u>Claim Name</u>	<u>Original Recording</u>		<u>Amended Recording</u>		<u>Location</u>
		<u>Recording #</u>	<u>Page #</u>	<u>Recording #</u>	<u>Page #</u>	
AMC 417434	SC-025	2012-00684				SEC20-T03S-R30E
AMC 417435	SC-026	2012-00685				SEC20-T03S-R30E
AMC 417436	SC-027	2012-00686				SEC20-T03S-R30E
AMC 417437	SC-028	2012-00687				SEC20-T03S-R30E
AMC 417438	SC-029	2012-00688				SEC20-T03S-R30E
AMC 417439	SC-030	2012-00689				SEC20-T03S-R30E
AMC 417440	SC-031	2012-00690				SEC20-T03S-R30E
AMC 417441	SC-032	2012-00691				SEC20-T03S-R30E
AMC 417442	SC-033	2012-00692				SEC20-T03S-R30E
AMC 417443	SC-034	2012-00693				SEC20-T03S-R30E
AMC 417444	SC-035	2012-00694				SEC20-T03S-R30E
AMC 417445	SC-036	2012-00695				SEC20-T03S-R30E
AMC 417446	SC-037	2012-00696				SEC20-T03S-R30E
AMC 417447	SC-038	2012-00697				SEC20-T03S-R30E
AMC 417448	SC-039	2012-00698				SEC20-T03S-R30E
AMC 417449	SC-040	2012-00699				SEC20-T03S-R30E
AMC 417450	SC-041	2012-00700				SEC20-T03S-R30E
AMC 417451	SC-042	2012-00701				SEC20-T03S-R30E
AMC 417452	SC-043	2012-00702				SEC20-T03S-R30E
AMC 417453	SC-044	2012-00703				SEC20-T03S-R30E
AMC 417454	SC-045	2012-00704				SEC20-T03S-R30E
AMC 417455	SC-046	2012-00705				SEC20-T03S-R30E
AMC 417456	SC-047	2012-00706				SEC20-T03S-R30E
AMC 417457	SC-048	2012-00707				SEC20-T03S-R30E
AMC 417458	SC-049	2012-00708		2012-00744		SEC20-T03S-R30E
AMC 417459	SC-050	2012-00709				SEC20-T03S-R30E
AMC 418497	SC-051	2012-00814				SEC17-T03S-R30E
AMC 418498	SC-052	2012-00815				SEC17-T03S-R30E
AMC 418499	SC-053	2012-00816				SEC17-T03S-R30E
AMC 418500	SC-054	2012-00817				SEC17-T03S-R30E
AMC 418501	SC-055	2012-00818				SEC17-T03S-R30E
AMC 418502	SC-056	2012-00819				SEC17-T03S-R30E
AMC 418503	SC-057	2012-00820				SEC17-T03S-R30E
AMC 418504	SC-058	2012-00821				SEC17-T03S-R30E
AMC 418505	SC-059	2012-00822				SEC17-T03S-R30E
AMC 418506	SC-060	2012-00823				SEC17-T03S-R30E
AMC 418507	SC-061	2012-00824				SEC17-T03S-R30E
AMC 418508	SC-062	2012-00825				SEC17-T03S-R30E

Date: 6/14/2017

RECEIVED
 BLM
 STATE OF ARIZONA
 COUNTY OF GREENLEE
 OFFICE OF THE CLERK
 2017 JUN 14 10:21 AM

EXHIBIT A

County: Greenlee

State: AZ

<u>BLM Serial #</u>	<u>Claim Name</u>	<u>Original Recording</u>		<u>Amended Recording</u>		<u>Location</u>
		<u>Recording #</u>	<u>Page #</u>	<u>Recording #</u>	<u>Page #</u>	
AMC 418509	SC-063	2012-00826				SEC17-T03S-R30E
AMC 418510	SC-064	2012-00827				SEC17-T03S-R30E
AMC 418511	SC-065	2012-00828				SEC17-T03S-R30E
AMC 418512	SC-066	2012-00829				SEC17-T03S-R30E
AMC 418513	SC-067	2012-00830				SEC17-T03S-R30E
AMC 418514	SC-068	2012-00831				SEC17-T03S-R30E
AMC 418515	SC-069	2012-00832				SEC23-T03S-R29E
AMC 418516	SC-070	2012-00833				SEC23-T03S-R29E
AMC 418517	SC-071	2012-00834				SEC23-T03S-R29E
AMC 418518	SC-072	2012-00835				SEC23-T03S-R29E
AMC 418519	SC-073	2012-00836				SEC23-T03S-R29E
AMC 418520	SC-074	2012-00837				SEC23-T03S-R29E
AMC 418521	SC-075	2012-00838				SEC23-T03S-R29E
AMC 418522	SC-076	2012-00839				SEC23-T03S-R29E
AMC 418523	SC-077	2012-00840				SEC23-T03S-R29E
AMC 418524	SC-078	2012-00841				SEC23-T03S-R29E
AMC 418525	SC-079	2012-00842				SEC14-T03S-R29E
AMC 418526	SC-080	2012-00843				SEC14-T03S-R29E
AMC 418527	SC-081	2012-00844				SEC14-T03S-R29E
AMC 418528	SC-082	2012-00845				SEC14-T03S-R29E
AMC 418529	SC-083	2012-00846				SEC14-T03S-R29E
AMC 418530	SC-084	2012-00847				SEC14-T03S-R29E
AMC 418531	SC-085	2012-00848				SEC14-T03S-R29E
AMC 418532	SC-086	2012-00849				SEC14-T03S-R29E
AMC 418533	SC-087	2012-00850				SEC14-T03S-R29E
AMC 418534	SC-088	2012-00851				SEC14-T03S-R29E
AMC 418535	SC-089	2012-00852				SEC14-T03S-R29E
AMC 418536	SC-090	2012-00853				SEC14-T03S-R29E
AMC 418537	SC-091	2012-00854				SEC14-T03S-R29E
AMC 418538	SC-092	2012-00855				SEC14-T03S-R29E
AMC 418539	SC-093	2012-00856				SEC14-T03S-R29E
AMC 418540	SC-094	2012-00857				SEC14-T03S-R29E
AMC 418541	SC-095	2012-00858				SEC14-T03S-R29E
AMC 418542	SC-096	2012-00859				SEC14-T03S-R29E
AMC 418543	SC-097	2012-00860				SEC13-T03S-R29E
AMC 418544	SC-098	2012-00861				SEC18-T03S-R30E
AMC 418545	SC-099	2012-00862				SEC18-T03S-R30E
AMC 418546	SC-100	2012-00863				SEC13-T03S-R29E

Date: 6/14/2017

RECEIVED
 BLM AZ STATE OFFICE
 PHOENIX
 JUN 14 2017
 10:21 AM

EXHIBIT A

County: Greenlee

State: AZ

<u>BLM Serial #</u>	<u>Claim Name</u>	<u>Original Recording</u>		<u>Amended Recording</u>		<u>Location</u>
		<u>Recording #</u>	<u>Page #</u>	<u>Recording #</u>	<u>Page #</u>	
AMC 418547	SC-101	2012-00864				SEC18-T03S-R30E
AMC 418548	SC-102	2012-00865				SEC18-T03S-R30E
AMC 418549	SC-103	2012-00866				SEC13-T03S-R29E
AMC 418550	SC-104	2012-00867				SEC18-T03S-R30E
AMC 418551	SC-105	2012-00868				SEC18-T03S-R30E
AMC 418552	SC-106	2012-00869				SEC13-T03S-R29E
AMC 418553	SC-107	2012-00870				SEC18-T03S-R30E
AMC 418554	SC-108	2012-00871				SEC18-T03S-R30E
AMC 418555	SC-109	2012-00872				SEC13-T03S-R29E
AMC 418556	SC-110	2012-00873				SEC18-T03S-R30E
AMC 418557	SC-111	2012-00874				SEC18-T03S-R30E
AMC 418558	SC-112	2012-00875				SEC13-T03S-R29E
AMC 418559	SC-113	2012-00876				SEC18-T03S-R30E
AMC 418560	SC-114	2012-00877				SEC18-T03S-R30E
AMC 418561	SC-115	2012-00878				SEC13-T03S-R29E
AMC 418562	SC-116	2012-00879				SEC18-T03S-R30E
AMC 418563	SC-117	2012-00880				SEC18-T03S-R30E
AMC 418564	SC-118	2012-00881				SEC13-T03S-R29E
AMC 418565	SC-119	2012-00882				SEC18-T03S-R30E
AMC 418566	SC-120	2012-00883				SEC18-T03S-R30E
AMC 418567	SC-121	2012-00884				SEC13-T03S-R29E
AMC 418568	SC-122	2012-00885				SEC18-T03S-R30E
AMC 418569	SC-123	2012-00886				SEC18-T03S-R30E
AMC 418570	SC-124	2012-00887				SEC11-T03S-R29E
AMC 418571	SC-125	2012-00888				SEC11-T03S-R29E
AMC 418572	SC-126	2012-00889				SEC11-T03S-R29E
AMC 418573	SC-127	2012-00890				SEC11-T03S-R29E
AMC 418574	SC-128	2012-00891				SEC12-T03S-R29E
AMC 418575	SC-129	2012-00892				SEC12-T03S-R29E
AMC 418576	SC-130	2012-00893				SEC12-T03S-R29E
AMC 418577	SC-131	2012-00894				SEC07-T03S-R30E
AMC 418578	SC-132	2012-00895				SEC07-T03S-R30E
AMC 420340	SC-133	2012-01021				SEC07-T03S-R30E
AMC 420341	SC-134	2012-01022				SEC07-T03S-R30E
AMC 420342	SC-135	2012-01023				SEC08-T03S-R30E
AMC 420343	SC-136	2012-01024				SEC08-T03S-R30E
AMC 420344	SC-137	2012-01025				SEC17-T03S-R30E
AMC 420345	SC-138	2012-01026				SEC17-T03S-R30E

Date: 6/14/2017

RECEIVED
 PIMA COUNTY
 2017 JUN 19
 10:51 AM

EXHIBIT A

County: Greenlee

State: AZ

<u>BLM Serial #</u>	<u>Claim Name</u>	<u>Original Recording</u>		<u>Amended Recording</u>		<u>Location</u>
		<u>Recording #</u>	<u>Page #</u>	<u>Recording #</u>	<u>Page #</u>	
AMC 420346	SC-139	2012-01027				SEC11-T03S-R29E
AMC 420347	SC-140	2012-01028				SEC11-T03S-R29E
AMC 420348	SC-141	2012-01029				SEC11-T03S-R29E
AMC 420349	SC-142	2012-01030				SEC12-T03S-R29E
AMC 420350	SC-143	2012-01031				SEC12-T03S-R29E
AMC 420351	SC-144	2012-01032				SEC07-T03S-R30E
AMC 420352	SC-145	2012-01033				SEC07-T03S-R30E
AMC 420353	SC-146	2012-01034				SEC07-T03S-R30E
AMC 420354	SC-147	2012-01035				SEC07-T03S-R30E
AMC 420355	SC-148	2012-01036				SEC08-T03S-R30E
AMC 420356	SC-149	2012-01037				SEC08-T03S-R30E
AMC 420357	SC-150	2012-01038				SEC08-T03S-R30E
AMC 420358	SC-151	2012-01039				SEC08-T03S-R30E
AMC 420359	SC-152	2012-01040				SEC11-T03S-R29E
AMC 420360	SC-153	2012-01041				SEC11-T03S-R29E
AMC 420361	SC-154	2012-01042				SEC11-T03S-R29E
AMC 420362	SC-155	2012-01043				SEC12-T03S-R29E
AMC 420363	SC-156	2012-01044				SEC12-T03S-R29E
AMC 420364	SC-157	2012-01045				SEC07-T03S-R30E
AMC 420365	SC-158	2012-01046				SEC07-T03S-R30E
AMC 420366	SC-159	2012-01047				SEC07-T03S-R30E
AMC 420367	SC-160	2012-01048				SEC07-T03S-R30E
AMC 420368	SC-161	2012-01049				SEC08-T03S-R30E
AMC 420369	SC-162	2012-01050				SEC08-T03S-R30E
AMC 420370	SC-163	2012-01051				SEC08-T03S-R30E
AMC 420371	SC-164	2012-01052				SEC08-T03S-R30E
AMC 420372	SC-165	2012-01053				SEC11-T03S-R29E
AMC 420373	SC-166	2012-01054				SEC11-T03S-R29E
AMC 420374	SC-167	2012-01055				SEC11-T03S-R29E
AMC 420375	SC-168	2012-01056				SEC12-T03S-R29E
AMC 420376	SC-169	2012-01057				SEC12-T03S-R29E
AMC 420377	SC-170	2012-01058				SEC07-T03S-R30E
AMC 420378	SC-171	2012-01059				SEC07-T03S-R30E
AMC 420379	SC-172	2012-01060				SEC07-T03S-R30E
AMC 420380	SC-173	2012-01061				SEC07-T03S-R30E
AMC 420381	SC-174	2012-01062				SEC08-T03S-R30E
AMC 420382	SC-175	2012-01063				SEC08-T03S-R30E
AMC 420383	SC-176	2012-01064				SEC08-T03S-R30E

Date: 6/14/2017

RECEIVED
 PLM AZ STATE OFFICE
 2017 JUN 14 10:21 AM
 GREENLEE COUNTY

EXHIBIT A

County: Greenlee

State: AZ

<u>BLM Serial #</u>	<u>Claim Name</u>	<u>Original Recording</u>		<u>Amended Recording</u>		<u>Location</u>
		<u>Recording #</u>	<u>Page #</u>	<u>Recording #</u>	<u>Page #</u>	
AMC 420384	SC-177	2012-01065				SEC08-T03S-R30E
AMC 420385	SC-178	2012-01066				SEC11-T03S-R29E
AMC 420386	SC-179	2012-01067				SEC11-T03S-R29E
AMC 420387	SC-180	2012-01068				SEC11-T03S-R29E
AMC 420388	SC-181	2012-01069				SEC12-T03S-R29E
AMC 420389	SC-182	2012-01070				SEC12-T03S-R29E
AMC 420390	SC-183	2012-01071				SEC07-T03S-R30E
AMC 420391	SC-184	2012-01072				SEC07-T03S-R30E
AMC 420392	SC-185	2012-01073				SEC07-T03S-R30E
AMC 420393	SC-186	2012-01074				SEC07-T03S-R30E
AMC 420394	SC-187	2012-01075				SEC08-T03S-R30E
AMC 420395	SC-188	2012-01076				SEC08-T03S-R30E
AMC 420396	SC-189	2012-01077				SEC08-T03S-R30E
AMC 420397	SC-190	2012-01078				SEC08-T03S-R30E
AMC 420398	SC-191	2012-01079				SEC07-T03S-R30E
AMC 420399	SC-192	2012-01080				SEC07-T03S-R30E
AMC 420400	SC-193	2012-01081				SEC07-T03S-R30E
AMC 420401	SC-194	2012-01082				SEC07-T03S-R30E
AMC 420402	SC-195	2012-01083				SEC08-T03S-R30E
AMC 420403	SC-196	2012-01084				SEC08-T03S-R30E
AMC 420404	SC-197	2012-01085				SEC08-T03S-R30E
AMC 420405	SC-198	2012-01086				SEC08-T03S-R30E
AMC 420406	SC-199	2012-01087				SEC07-T03S-R30E
AMC 420407	SC-200	2012-01088				SEC07-T03S-R30E
AMC 420408	SC-201	2012-01089				SEC07-T03S-R30E
AMC 420409	SC-202	2012-01090				SEC07-T03S-R30E
AMC 420410	SC-203	2012-01091				SEC08-T03S-R30E
AMC 420411	SC-204	2012-01092				SEC08-T03S-R30E
AMC 420412	SC-205	2012-01093				SEC08-T03S-R30E
AMC 420413	SC-206	2012-01094				SEC08-T03S-R30E
AMC 420414	SC-207	2012-01095				SEC07-T03S-R30E
AMC 420415	SC-208	2012-01096				SEC07-T03S-R30E
AMC 420416	SC-209	2012-01097				SEC07-T03S-R30E
AMC 420417	SC-210	2012-01098				SEC07-T03S-R30E
AMC 420418	SC-211	2012-01099				SEC08-T03S-R30E
AMC 420419	SC-212	2012-01100				SEC08-T03S-R30E
AMC 420420	SC-213	2012-01101				SEC08-T03S-R30E
AMC 420421	SC-214	2012-01102				SEC08-T03S-R30E

Date: 6/14/2017

RECEIVED
 CLM AZ STATE OFFICE
 JUN 15 2017
 PHOENIX, ARIZONA

EXHIBIT A

County: Greenlee

State: AZ

<u>BLM Serial #</u>	<u>Claim Name</u>	<u>Original Recording</u>		<u>Amended Recording</u>		<u>Location</u>
		<u>Recording #</u>	<u>Page #</u>	<u>Recording #</u>	<u>Page #</u>	
AMC 420422	SC-215	2012-01103				SEC07-T03S-R30E
AMC 420423	SC-216	2012-01104				SEC07-T03S-R30E
AMC 420424	SC-217	2012-01105				SEC07-T03S-R30E
AMC 420425	SC-218	2012-01106				SEC07-T03S-R30E
AMC 420426	SC-219	2012-01107				SEC08-T03S-R30E
AMC 420427	SC-220	2012-01108				SEC08-T03S-R30E
AMC 420428	SC-221	2012-01109				SEC08-T03S-R30E
AMC 420429	SC-222	2012-01110				SEC08-T03S-R30E
AMC 420430	SC-223	2012-01111				SEC06-T03S-R30E
AMC 420431	SC-224	2012-01112				SEC06-T03S-R30E
AMC 420432	SC-225	2012-01113				SEC06-T03S-R30E
AMC 420433	SC-226	2012-01114				SEC06-T03S-R30E
AMC 420434	SC-227	2012-01115				SEC05-T03S-R30E
AMC 420435	SC-228	2012-01116				SEC08-T03S-R30E
AMC 420436	SC-229	2012-01117				SEC08-T03S-R30E
AMC 420437	SC-230	2012-01118				SEC08-T03S-R30E
AMC 420438	SC-231	2012-01119				SEC06-T03S-R30E
AMC 420439	SC-232	2012-01120				SEC06-T03S-R30E
AMC 420440	SC-233	2012-01121				SEC06-T03S-R30E
AMC 420441	SC-234	2012-01122				SEC06-T03S-R30E
AMC 420442	SC-235	2012-01123				SEC05-T03S-R30E
AMC 420443	SC-236	2012-01124				SEC06-T03S-R30E
AMC 420444	SC-237	2012-01125				SEC06-T03S-R30E
AMC 420445	SC-238	2012-01126				SEC06-T04S-R29E
AMC 420446	SC-239	2012-01127				SEC05-T03S-R30E
AMC 420447	SC-240	2012-01128				SEC06-T03S-R30E
AMC 420448	SC-241	2012-01129				SEC06-T03S-R30E
AMC 420449	SC-242	2012-01130				SEC06-T03S-R30E
AMC 420450	SC-243	2012-01131				SEC05-T03S-R30E
AMC 420451	SC-244	2012-01132				SEC06-T03S-R30E
AMC 420452	SC-245	2012-01133				SEC06-T03S-R30E
AMC 420453	SC-246	2012-01134				SEC06-T03S-R30E
AMC 420454	SC-247	2012-01135				SEC06-T03S-R30E
AMC 420455	SC-248	2012-01136				SEC05-T03S-R30E
AMC 424570	SB-001	2013-00656				SEC29-T04S-R29E
AMC 424571	SR-001	2013-00657				SEC29-T03S-R29E
AMC 430302	SC-249	2015-00030				SEC25-T03S-R29E
AMC 430303	SC-250	2015-00031				SEC24-T03S-R29E

Date: 6/14/2017

RECEIVED
 BLM AZ STATE OFFICE
 PHOENIX, AZ
 JUN 14 2017

EXHIBIT A

County: Greenlee

State: AZ

<u>BLM Serial #</u>	<u>Claim Name</u>	<u>Original Recording</u>		<u>Amended Recording</u>		<u>Location</u>
		<u>Recording #</u>	<u>Page #</u>	<u>Recording #</u>	<u>Page #</u>	
AMC 430304	SC-251	2015-00032				SEC24-T03S-R29E
AMC 430305	SC-252	2015-00033				SEC25-T03S-R29E
AMC 430306	SC-253	2015-00034				SEC25-T03S-R29E
AMC 430307	SC-254	2015-00035				SEC25-T03S-R29E
AMC 430308	SC-255	2015-00036				SEC25-T03S-R29E
AMC 430309	SC-256	2015-00037				SEC25-T03S-R29E
AMC 430310	SC-257	2015-00038				SEC25-T03S-R29E
AMC 430311	SC-258	2015-00039				SEC24-T03S-R29E
AMC 430312	SC-259	2015-00040				SEC24-T03S-R29E
AMC 430313	SC-260	2015-00041				SEC19-T03S-R30E
AMC 430314	SC-261	2015-00042				SEC19-T03S-R30E
AMC 430315	SC-262	2015-00043				SEC30-T03S-R30E
AMC 430316	SC-263	2015-00044				SEC30-T03S-R30E
AMC 430317	SC-264	2015-00045				SEC30-T03S-R30E
AMC 430318	SC-265	2015-00046				SEC30-T03S-R30E
AMC 430319	SC-266	2015-00047				SEC30-T03S-R30E
AMC 430320	SC-267	2015-00048				SEC30-T03S-R30E
AMC 430321	SC-268	2015-00049				SEC19-T03S-R30E
AMC 430322	SC-269	2015-00050				SEC19-T03S-R30E
AMC 430323	SC-270	2015-00051				SEC19-T03S-R30E
AMC 430324	SC-271	2015-00052				SEC19-T03S-R30E
AMC 430325	SC-272	2015-00053				SEC19-T03S-R30E
AMC 430326	SC-273	2015-00054				SEC19-T03S-R30E
AMC 430327	SC-274	2015-00055				SEC19-T03S-R30E
AMC 430328	SC-275	2015-00056				SEC19-T03S-R30E
AMC 430329	SC-276	2015-00057				SEC19-T03S-R30E
AMC 430330	SC-277	2015-00058				SEC19-T03S-R30E
AMC 430331	SC-278	2015-00059				SEC30-T03S-R30E
AMC 430332	SC-279	2015-00060				SEC30-T03S-R30E
AMC 430333	SC-280	2015-00061				SEC30-T03S-R30E
AMC 430334	SC-281	2015-00062				SEC30-T03S-R30E
AMC 430335	SC-282	2015-00063				SEC30-T03S-R30E
AMC 430336	SC-283	2015-00064				SEC30-T03S-R30E
AMC 430337	SC-284	2015-00065				SEC30-T03S-R30E
AMC 430338	SC-285	2015-00066				SEC19-T03S-R30E
AMC 430339	SC-286	2015-00067				SEC19-T03S-R30E
AMC 430340	SC-287	2015-00068				SEC19-T03S-R30E
AMC 430341	SC-288	2015-00069				SEC19-T03S-R30E

Date: 6/14/2017

RECEIVED
 PLM AZ STATE OFFICE
 JUN 14 2017
 5

EXHIBIT A

County: Greenlee

State: AZ

<u>BLM Serial #</u>	<u>Claim Name</u>	<u>Original Recording</u>		<u>Amended Recording</u>		<u>Location</u>
		<u>Recording #</u>	<u>Page #</u>	<u>Recording #</u>	<u>Page #</u>	
AMC 430342	SC-289	2015-00070				SEC19-T03S-R30E
AMC 430343	SC-290	2015-00071				SEC25-T03S-R29E
AMC 430344	SC-291	2015-00072				SEC24-T03S-R29E
AMC 430345	SC-292	2015-00073				SEC24-T03S-R29E
AMC 430346	SC-293	2015-00074				SEC24-T03S-R29E
AMC 430347	SC-294	2015-00075				SEC24-T03S-R29E
AMC 430348	SC-295	2015-00076		2015-00133		SEC19-T03S-R30E
AMC 430349	SC-296	2015-00077				SEC30-T03S-R30E
AMC 430350	SC-297	2015-00078				SEC30-T03S-R30E
AMC 430493	SC-298	2015-00134				SEC06-T04S-R30E
AMC 430494	SC-299	2015-00135				SEC06-T04S-R30E
AMC 430495	SC-300	2015-00136				SEC06-T04S-R30E
AMC 430496	SC-301	2015-00137				SEC06-T04S-R30E
AMC 430497	SC-302	2015-00138				SEC06-T04S-R30E
AMC 431684	GRANVILLE 001	2015-00297				SEC08-T03S-R29E
AMC 431685	GRANVILLE 002	2015-00298				SEC08-T03S-R29E
AMC 431686	GRANVILLE 003	2015-00299				SEC08-T03S-R29E
AMC 431687	GRANVILLE 004	2015-00300				SEC08-T03S-R29E
AMC 431688	GRANVILLE 005	2015-00301				SEC08-T03S-R29E
AMC 431689	GRANVILLE 006	2015-00302				SEC08-T03S-R29E
AMC 431690	GRANVILLE 007	2015-00303				SEC08-T03S-R29E
AMC 431691	GRANVILLE 008	2015-00304				SEC08-T03S-R29E
AMC 431692	GRANVILLE 009	2015-00305				SEC08-T03S-R29E
AMC 431693	GRANVILLE 010	2015-00306				SEC08-T03S-R29E
AMC 431694	GRANVILLE 011	2015-00307				SEC08-T03S-R29E
AMC 431695	GRANVILLE 012	2015-00308				SEC08-T03S-R29E
AMC 431696	GRANVILLE 013	2015-00309				SEC08-T03S-R29E
AMC 431697	GRANVILLE 014	2015-00310				SEC09-T03S-R29E
AMC 431698	GRANVILLE 015	2015-00311				SEC08-T03S-R29E
AMC 431699	GRANVILLE 016	2015-00312				SEC09-T03S-R29E
AMC 431700	GRANVILLE 017	2015-00313				SEC09-T03S-R29E
AMC 431701	GRANVILLE 018	2015-00314				SEC09-T03S-R29E
AMC 431702	GRANVILLE 019	2015-00315				SEC09-T03S-R29E
AMC 431703	GRANVILLE 020	2015-00316				SEC09-T03S-R29E
AMC 431704	GRANVILLE 021	2015-00317				SEC09-T03S-R29E
AMC 431705	GRANVILLE 022	2015-00318				SEC09-T03S-R29E
AMC 431706	GRANVILLE 023	2015-00319				SEC09-T03S-R29E
AMC 431707	GRANVILLE 024	2015-00320				SEC09-T03S-R29E

Date: 6/14/2017

RECEIVED
 CLERK OF SUPERIOR COURT
 GREENLEE COUNTY, ARIZONA
 JUN 15 2017

EXHIBIT A

County: Greenlee

State: AZ

<u>BLM Serial #</u>	<u>Claim Name</u>	<u>Original Recording</u>		<u>Amended Recording</u>		<u>Location</u>
		<u>Recording #</u>	<u>Page #</u>	<u>Recording #</u>	<u>Page #</u>	
AMC 431708	GRANVILLE 025	2015-00321				SEC09-T03S-R29E
AMC 431709	GRANVILLE 026	2015-00322				SEC09-T03S-R29E
AMC 431710	GRANVILLE 027	2015-00323				SEC09-T03S-R29E
AMC 431711	GRANVILLE 028	2015-00324				SEC09-T03S-R29E
AMC 431712	GRANVILLE 029	2015-00325				SEC09-T03S-R29E
AMC 431713	GRANVILLE 030	2015-00326				SEC09-T03S-R29E
AMC 431714	GRANVILLE 031	2015-00327				SEC09-T03S-R29E
AMC 431715	GRANVILLE 032	2015-00328				SEC09-T03S-R29E
AMC 431716	GRANVILLE 033	2015-00329				SEC09-T03S-R29E
AMC 431717	GRANVILLE 034	2015-00330				SEC17-T03S-R30E
AMC 431718	GRANVILLE 035	2015-00331				SEC17-T03S-R29E
AMC 431719	GRANVILLE 036	2015-00332				SEC17-T03S-R29E
AMC 431720	GRANVILLE 037	2015-00333				SEC17-T03S-R29E
AMC 431721	GRANVILLE 038	2015-00334				SEC17-T03S-R29E
AMC 431722	GRANVILLE 039	2015-00335				SEC17-T03S-R29E
AMC 431723	GRANVILLE 040	2015-00336				SEC17-T03S-R29E
AMC 431724	GRANVILLE 041	2015-00337				SEC17-T03S-R29E
AMC 431725	GRANVILLE 042	2015-00338				SEC17-T03S-R29E
AMC 431726	GRANVILLE 043	2015-00339				SEC17-T03S-R29E
AMC 431727	GRANVILLE 044	2015-00340				SEC17-T03S-R29E
AMC 431728	GRANVILLE 045	2015-00341				SEC17-T03S-R29E
AMC 431729	GRANVILLE 046	2015-00342				SEC17-T03S-R29E
AMC 431730	GRANVILLE 047	2015-00343				SEC17-T03S-R29E
AMC 431731	GRANVILLE 048	2015-00344				SEC17-T03S-R29E
AMC 431732	GRANVILLE 049	2015-00345				SEC17-T03S-R29E
AMC 431733	GRANVILLE 050	2015-00346				SEC17-T03S-R29E
AMC 431734	GRANVILLE 051	2015-00347				SEC17-T03S-R29E
AMC 431735	GRANVILLE 052	2015-00348				SEC17-T03S-R29E
AMC 431736	GRANVILLE 053	2015-00349				SEC17-T03S-R29E
AMC 431737	GRANVILLE 054	2015-00350				SEC17-T03S-R29E
AMC 431738	GRANVILLE 055	2015-00351				SEC17-T03S-R29E
AMC 431739	GRANVILLE 056	2015-00352				SEC17-T03S-R29E
AMC 431740	GRANVILLE 057	2015-00353				SEC17-T03S-R29E
AMC 431741	GRANVILLE 058	2015-00354				SEC16-T03S-R29E
AMC 431742	GRANVILLE 059	2015-00355				SEC16-T03S-R29E
AMC 431743	GRANVILLE 060	2015-00356				SEC16-T03S-R29E
AMC 431744	GRANVILLE 061	2015-00357				SEC16-T03S-R29E
AMC 431745	GRANVILLE 062	2015-00358				SEC16-T03S-R29E

Date: 6/14/2017

RECEIVED
 PLM AZ STATE OFFICE
 JUN 15 2017
 10:00 AM

EXHIBIT A

County: Greenlee

State: AZ

<u>BLM Serial #</u>	<u>Claim Name</u>	<u>Original Recording</u>		<u>Amended Recording</u>		<u>Location</u>
		<u>Recording #</u>	<u>Page #</u>	<u>Recording #</u>	<u>Page #</u>	
AMC 431746	GRANVILLE 063	2015-00359				SEC16-T03S-R29E
AMC 431747	GRANVILLE 064	2015-00360				SEC16-T03S-R29E
AMC 431748	GRANVILLE 065	2015-00361				SEC16-T03S-R29E
AMC 431749	GRANVILLE 066	2015-00362				SEC16-T03S-R29E
AMC 431750	GRANVILLE 067	2015-00363				SEC20-T03S-R29E
AMC 431751	GRANVILLE 068	2015-00364				SEC20-T03S-R29E
AMC 431752	GRANVILLE 069	2015-00365				SEC20-T03S-R29E
AMC 431753	GRANVILLE 070	2015-00366				SEC20-T03S-R29E
AMC 431754	GRANVILLE 071	2015-00367				SEC20-T03S-R29E
AMC 431755	GRANVILLE 072	2015-00368				SEC20-T03S-R29E
AMC 431756	GRANVILLE 073	2015-00369				SEC20-T03S-R29E
AMC 431757	GRANVILLE 074	2015-00370				SEC20-T03S-R29E
AMC 431758	GRANVILLE 075	2015-00371				SEC29-T03S-R29E
AMC 431759	GRANVILLE 076	2015-00372				SEC29-T03S-R29E
AMC 431760	GRANVILLE 077	2015-00373				SEC29-T03S-R29E
AMC 431761	GRANVILLE 078	2015-00374				SEC29-T03S-R29E
AMC 431762	GRANVILLE 079	2015-00375				SEC29-T03S-R29E
AMC 431763	GRANVILLE 080	2015-00376				SEC29-T03S-R29E
AMC 431764	GRANVILLE 081	2015-00377				SEC20-T03S-R29E
AMC 431765	GRANVILLE 082	2015-00378				SEC20-T03S-R29E
AMC 431766	GRANVILLE 083	2015-00379				SEC20-T03S-R29E
AMC 431767	GRANVILLE 084	2015-00380				SEC20-T03S-R29E
AMC 431768	GRANVILLE 085	2015-00381				SEC20-T03S-R29E
AMC 431769	GRANVILLE 086	2015-00382				SEC20-T03S-R29E
AMC 431770	GRANVILLE 087	2015-00383				SEC20-T03S-R29E
AMC 431771	GRANVILLE 088	2015-00384				SEC20-T03S-R29E
AMC 431772	GRANVILLE 089	2015-00385				SEC29-T03S-R29E
AMC 431773	GRANVILLE 090	2015-00386				SEC29-T03S-R29E
AMC 431774	GRANVILLE 091	2015-00387				SEC29-T03S-R29E
AMC 431775	GRANVILLE 092	2015-00388				SEC20-T03S-R29E
AMC 431776	GRANVILLE 093	2015-00389				SEC20-T03S-R29E
AMC 431777	GRANVILLE 094	2015-00390				SEC20-T03S-R29E
AMC 431778	GRANVILLE 095	2015-00391				SEC20-T03S-R29E
AMC 431779	GRANVILLE 096	2015-00392				SEC20-T03S-R29E
AMC 431780	GRANVILLE 097	2015-00393				SEC20-T03S-R29E
AMC 431781	GRANVILLE 098	2015-00394				SEC20-T03S-R29E
AMC 431782	GRANVILLE 099	2015-00395				SEC20-T03S-R29E
AMC 431783	GRANVILLE 100	2015-00396				SEC17-T03S-R29E

Date: 6/14/2017

Page 14

RECEIVED
 JUN 14 2017
 GREENLEE COUNTY
 RECORDS DEPARTMENT

EXHIBIT A

County: Greenlee

State: AZ

<u>BLM Serial #</u>	<u>Claim Name</u>	<u>Original Recording</u>		<u>Amended Recording</u>		<u>Location</u>
		<u>Recording #</u>	<u>Page #</u>	<u>Recording #</u>	<u>Page #</u>	
AMC 431784	GRANVILLE 101	2015-00397				SEC17-T03S-R29E
AMC 431785	GRANVILLE 102	2015-00398				SEC17-T03S-R29E
AMC 431786	GRANVILLE 103	2015-00399				SEC17-T03S-R29E
AMC 431787	GRANVILLE 104	2015-00400				SEC17-T03S-R29E
AMC 431788	GRANVILLE 105	2015-00401				SEC08-T03S-R29E
AMC 431789	GRANVILLE 106	2015-00402				SEC08-T03S-R29E
AMC 431790	GRANVILLE 107	2015-00403				SEC08-T03S-R29E
AMC 437298	GRANVILLE 108	2016-00261				SEC17-T03S-R29E
AMC 437299	GRANVILLE 109	2016-00262				SEC17-T03S-R29E
AMC 437300	GRANVILLE 110	2016-00263				SEC17-T03S-R29E
AMC 437301	GRANVILLE 111	2016-00264				SEC20-T03S-R29E
AMC 437302	GRANVILLE 112	2016-00265				SEC20-T03S-R29E
AMC 437303	GRANVILLE 113	2016-00266				SEC20-T03S-R29E
AMC 437304	GRANVILLE 114	2016-00267				SEC20-T03S-R29E
AMC 437305	GRANVILLE 115	2016-00268				SEC20-T03S-R29E
AMC 437306	GRANVILLE 116	2016-00269				SEC20-T03S-R29E
AMC 437307	GRANVILLE 117	2016-00270				SEC20-T03S-R29E
AMC 437308	GRANVILLE 118	2016-00271				SEC20-T03S-R29E
AMC 437309	GRANVILLE 119	2016-00272				SEC29-T03S-R29E
AMC 437310	GRANVILLE 120	2016-00273				SEC29-T03S-R29E
AMC 437319	GRANVILLE 129	2016-00282				SEC22-T03S-R29E
AMC 437320	GRANVILLE 130	2016-00283				SEC22-T03S-R29E
AMC 437325	GRANVILLE 135	2016-00288				SEC22-T03S-R29E
AMC 437326	GRANVILLE 136	2016-00289				SEC22-T03S-R29E
AMC 437329	GRANVILLE 139	2016-00292				SEC16-T03S-R29E
AMC 437330	GRANVILLE 140	2016-00293				SEC16-T03S-R29E
AMC 437331	GRANVILLE 141	2016-00294				SEC16-T03S-R29E
AMC 437338	GRANVILLE 148	2016-00301				SEC21-T03S-R29E
AMC 437343	GRANVILLE 153	2016-00306				SEC22-T03S-R29E
AMC 85037	Cuerno	4	125			SEC18-T04S-R29E
AMC 85040	Corona No. 3	6	460			SEC07-T04S-R29E
AMC 85043	Guadalupe	4	255			SEC18-T04S-R29E
AMC 85045	Rattlesnake	4	251			SEC18-T04S-R29E
No. Of Claims	565					

RECEIVED
 PLM AZ STATE OFFICE
 JUN 15 2017

United States Department of the Interior
Bureau of Land Management
 DIV OF LANDS, MINRLS & ENERGY
 ONE N CENTRAL AVE
 PHOENIX, AZ 85004 -4427
 Phone: 602-417-9200

Receipt

No: 3929379

Transaction #: 4038938	
Date of Transaction: 08/09/2017	
CUSTOMER:	
FREEPORT MCMORAN INC 333 N CENTRAL AVE PHOENIX, AZ 85004-2121 US	

LINE #	QTY	DESCRIPTION	REMARKS	UNIT PRICE	TOTAL
1	1.00	LOCATABLE MINERALS / MINING CLAIMS- NOT NEW-UNADJUD, ONE AUTH NO. ONLY / MINING CLAIM MONEY RECEIVED CASES: AMC28250/\$116095.00	2018 MAINT/749	- n/a -	116095.00
TOTAL:					\$116,095.00

PAYMENT INFORMATION			
1	AMOUNT:	116095.00	POSTMARKED: N/A
	TYPE:	CHECK	RECEIVED: 08/09/2017
	CHECK NO:	0000077228	
	NAME:	FREEPORT MCMORAN INC 333 N CENTRAL AVE PHOENIX AZ 85004-2121 US	

REMARKS

This receipt was generated by the automated BLM Collections and Billing System and is a paper representation of a portion of the official electronic record contained therein.

304200
354306
417410
418497
420340
424570
430302
430493
431684

437298

437344

85037

August 17, 2016

After recording, return to:
Freeport-McMoRan Inc.
Attn: C. Loder
333 North Central Avenue
Phoenix, AZ 85004

Bureau of Land Management
Department of the Interior
One N. Central Avenue
Phoenix, AZ 85004


2016

NOTICE OF INTENT TO HOLD MINING CLAIMS AND PAYMENT OF BLM MAINTENANCE FEE

Re: Payment of Annual Claim Maintenance Fee

Dear Sir or Madam:

This will serve as notice that Freeport-McMoRan Morenci Inc., whose address for purposes of this filing is Land and Water Department, 333 North Central Ave., Phoenix, Arizona 85004, intends to hold the mining claims and/or mill sites described on Exhibit A attached hereto for the assessment year ending at 12 o'clock, noon, on September 1, 2017 by payment of the annual maintenance fee of \$155 per claim or site. Payment of such amount is made herewith for such assessment year for each of the claims and sites, the name, and BLM serial number with the book and page or index number of recording of the location notice in the official records of Greenlee County, Arizona, of which, is set forth on Exhibit A attached hereto and by this reference incorporated herein.




Carolyn Loder for
Freeport-McMoRan Morenci Inc.


State of Arizona)
) ss.
County of Maricopa)

RECEIVED
BLM AZ STATE OFFICE
2016 AUG 18 A 11: 29
PHOENIX, ARIZONA

The foregoing instrument was acknowledged before me on August 17th, 2016, by Carolyn Loder, on behalf of Freeport-McMoRan Morenci Inc.

(Seal)


STEPHANIE D. TURTON
Notary Public - State of Arizona
MARICOPA COUNTY
My Commission Expires Nov. 18, 2019



Notary Public
My commission expires: 11-18-2019

ENTERED
AUG 23 2016
BY: Riker

EXHIBIT A

County: Greenlee

State: AZ

BLM Serial #	Claim Name	Original Recording		Amended Recording		Location
		Recording #	Page #	Recording #	Page #	
AMC 304200	Bear Canyon No. 1	170	469			SEC21-T01S-R28E
AMC 354306	NE 1	251	1			SEC25-T03S-R29E
AMC 354307	NE 2	251	4			SEC25-T03S-R29E
AMC 354308	NE 3	251	7			SEC25-T03S-R29E
AMC 354309	NE 4	251	10			SEC25-T03S-R29E
AMC 354310	NE 5	251	13			SEC25-T03S-R29E
AMC 354311	NE 6	251	16			SEC25-T03S-R29E
AMC 354312	NE 7	251	19			SEC25-T03S-R29E
AMC 354313	NE 8	251	22			SEC25-T03S-R29E
AMC 354314	NE 9	251	25			SEC25-T03S-R29E
AMC 354315	NE 10	251	28			SEC25-T03S-R29E
AMC 354316	NE 11	251	31			SEC36-T03S-R29E
AMC 354317	NE 12	251	34			SEC36-T03S-R29E
AMC 354318	NE 13	251	37			SEC36-T03S-R29E
AMC 354319	NE 14	251	40			SEC36-T03S-R29E
AMC 354320	NE 15	251	43			SEC25-T03S-R29E
AMC 354321	NE 16	251	46			SEC25-T03S-R29E
AMC 354322	NE 17	251	49			SEC25-T03S-R29E
AMC 354323	NE 18	251	52			SEC25-T03S-R29E
AMC 354324	NE 19	251	55			SEC25-T03S-R29E
AMC 354325	NE 20	251	58			SEC25-T03S-R29E
AMC 354326	NE 21	251	61			SEC25-T03S-R29E
AMC 354327	NE 22	251	64			SEC25-T03S-R29E
AMC 354328	NE 23	251	67			SEC25-T03S-R29E
AMC 354329	NE 24	251	70			SEC25-T03S-R29E
AMC 354330	NE 25	251	73			SEC36-T03S-R29E
AMC 354331	NE 26	251	76			SEC31-T03S-R30E
AMC 354332	NE 27	251	79			SEC31-T03S-R30E
AMC 354333	NE 28	251	82			SEC31-T03S-R30E
AMC 354334	NE 29	251	85			SEC31-T03S-R30E
AMC 354335	NE 30	251	88			SEC30-T03S-R30E
AMC 354336	NE 31	251	91			SEC30-T03S-R30E
AMC 354337	NE 32	251	94			SEC30-T03S-R30E
AMC 354338	NE 33	251	97			SEC30-T03S-R30E
AMC 354339	NE 34	251	100			SEC30-T03S-R30E
AMC 354340	NE 35	251	103			SEC30-T03S-R30E
AMC 354341	NE 36	251	106			SEC30-T03S-R30E
AMC 354342	NE 37	251	109			SEC30-T03S-R30E

Date: 8/16/2016

Page 1

RECEIVED
BLM AZ STATE OFFICE

28 AUG 18 11:28 AM '16

EXHIBIT A

County: Greenlee

State: AZ

BLM Serial #	Claim Name	Original Recording		Amended Recording		Location
		Recording #	Page #	Recording #	Page #	
AMC 354343	NE 38	251	112			SEC30-T03S-R30E
AMC 354344	NE 39	251	115			SEC30-T03S-R30E
AMC 354345	NE 40	251	118			SEC31-T03S-R30E
AMC 354346	NE 41	251	121			SEC31-T03S-R30E
AMC 354347	NE 42	251	124			SEC31-T03S-R30E
AMC 354348	NE 43	251	127			SEC31-T03S-R30E
AMC 354349	NE 44	251	130			SEC31-T03S-R30E
AMC 354350	NE 45	251	133			SEC31-T03S-R30E
AMC 354351	NE 46	251	136			SEC31-T03S-R30E
AMC 354352	NE 47	251	139			SEC31-T03S-R30E
AMC 354353	NE 48	251	142			SEC31-T03S-R30E
AMC 354354	NE 49	251	145			SEC31-T03S-R30E
AMC 354355	NCV 1	251	148			SEC01-T04S-R28E
AMC 354356	NCV 2	251	151			SEC01-T04S-R28E
AMC 354357	NCV 3	251	154			SEC01-T04S-R28E
AMC 354358	NCV 4	251	157			SEC01-T04S-R28E
AMC 354359	NCV 5	251	160			SEC01-T04S-R28E
AMC 354360	NCV 6	251	163			SEC06-T04S-R29E
AMC 354361	NCV 7	251	166			SEC06-T04S-R29E
AMC 354362	NCV 8	251	169			SEC06-T04S-R29E
AMC 354363	NCV 9	251	172			SEC06-T04S-R29E
AMC 354364	NCV 10	251	175			SEC06-T04S-R29E
AMC 354365	NCV 11	251	178			SEC06-T04S-R29E
AMC 354366	NCV 12	251	181			SEC06-T04S-R29E
AMC 354367	SUN 1	251	184			SEC29-T03S-R29E
AMC 354368	SUN 2	251	187			SEC29-T03S-R29E
AMC 354369	SUN 3	251	190			SEC29-T03S-R29E
AMC 354370	SUN 4	251	193			SEC29-T03S-R29E
AMC 354371	SUN 5	251	196			SEC29-T03S-R29E
AMC 354372	SUN 6	251	199			SEC29-T03S-R29E
AMC 354373	SUN 7	251	202			SEC29-T03S-R29E
AMC 354374	SUN 8	251	205			SEC29-T03S-R29E
AMC 354375	SUN 9	251	208			SEC29-T03S-R29E
AMC 354376	SUN 10	251	211			SEC29-T03S-R29E
AMC 354377	SUN 11	251	214			SEC30-T03S-R29E
AMC 354378	SUN 12	251	217			SEC29-T03S-R29E
AMC 354379	SUN 13	251	220			SEC29-T03S-R29E
AMC 354380	SUN 14	251	223			SEC29-T03S-R29E

Date: 8/16/2016

Page 2

RECEIVED
 BLM AZ STATE OFFICE
 2016 AUG 18 A 11: 28
 HOENIX, ARIZONA

EXHIBIT A

County: Greenlee

State: AZ

BLM Serial #	Claim Name	Original Recording		Amended Recording		Location
		Recording #	Page #	Recording #	Page #	
AMC 354381	SUN 15	251	226			SEC29-T03S-R29E
AMC 354382	SUN 16	251	229			SEC29-T03S-R29E
AMC 354383	SUN 17	251	232			SEC29-T03S-R29E
AMC 354384	SUN 18	251	235			SEC29-T03S-R29E
AMC 354385	SUN 19	251	238			SEC29-T03S-R29E
AMC 354386	SUN 20	251	241			SEC29-T03S-R29E
AMC 354387	SUN 21	251	244			SEC29-T03S-R29E
AMC 354388	SUN 22	251	247			SEC29-T03S-R29E
AMC 354389	SUN 23	251	250			SEC29-T03S-R29E
AMC 354390	SUN 24	251	253			SEC29-T03S-R29E
AMC 354391	SUN 25	251	256			SEC29-T03S-R29E
AMC 354392	SUN 26	251	259			SEC29-T03S-R29E
AMC 354393	GG 1	251	262			SEC13-T04S-R29E
AMC 354394	GG 2	251	265			SEC24-T04S-R28E
AMC 354395	GG 3	251	268			SEC24-T04S-R28E
AMC 354396	GG 4	251	271			SEC24-T04S-R28E
AMC 354397	GG 5	251	274			SEC24-T04S-R28E
AMC 354398	GG 6	251	277			SEC24-T04S-R28E
AMC 354399	GG 7	251	280			SEC24-T04S-R28E
AMC 354400	GG 8	251	283			SEC18-T04S-R29E
AMC 354401	GG 9	251	286			SEC18-T04S-R29E
AMC 354402	GG 10	251	289			SEC19-T04S-R29E
AMC 354403	GG 11	251	292			SEC19-T04S-R29E
AMC 354404	GG 12	251	295			SEC19-T04S-R29E
AMC 354405	GG 13	251	298			SEC19-T04S-R29E
AMC 354406	GG 14	251	301			SEC19-T04S-R29E
AMC 354407	GG 15	251	304			SEC19-T04S-R29E
AMC 354408	GG 16	251	307			SEC19-T04S-R29E
AMC 354409	GG 17	251	310			SEC19-T04S-R29E
AMC 354410	GG 18	251	313			SEC19-T04S-R29E
AMC 354411	GG 19	251	316			SEC19-T04S-R29E
AMC 354412	GG 20	251	319			SEC19-T04S-R29E
AMC 354413	GG 21	251	322			SEC19-T04S-R29E
AMC 354414	GG 22	251	325			SEC19-T04S-R29E
AMC 354415	GG 23	251	328			SEC19-T04S-R29E
AMC 354416	GG 24	251	331			SEC19-T04S-R29E
AMC 354417	GG 25	251	334			SEC19-T04S-R29E
AMC 354418	GG 26	251	337			SEC19-T04S-R29E

Date: 8/16/2016

Page 3

RECEIVED
BLM AZ STATE OFFICE
2016 AUG 18 A 11: 28
PHOENIX, ARIZONA

EXHIBIT A

County: Greenlee

State: AZ

BLM Serial #	Claim Name	Original Recording		Amended Recording		Location
		Recording #	Page #	Recording #	Page #	
AMC 354419	GG 27	251	340			SEC19-T04S-R29E
AMC 354420	GG 28	251	343			SEC19-T04S-R29E
AMC 354421	GG 29	251	346			SEC19-T04S-R29E
AMC 354422	GG 30	251	349			SEC19-T04S-R29E
AMC 354423	GG 31	251	352			SEC19-T04S-R29E
AMC 354424	GG 32	251	355			SEC19-T04S-R29E
AMC 354425	GG 33	251	358			SEC19-T04S-R29E
AMC 354426	GG 34	251	361			SEC19-T04S-R29E
AMC 354427	GG 35	251	364			SEC19-T04S-R29E
AMC 354428	GG 36	251	367			SEC19-T04S-R29E
AMC 354429	GG 37	251	370			SEC19-T04S-R29E
AMC 354430	GG 38	251	373			SEC19-T04S-R29E
AMC 354431	GG 39	251	376			SEC19-T04S-R29E
AMC 354432	GG 40	251	379			SEC19-T04S-R29E
AMC 417410	SC-001	2012-00660				SEC29-T03S-R30E
AMC 417411	SC-002	2012-00661				SEC29-T03S-R30E
AMC 417412	SC-003	2012-00662				SEC29-T03S-R30E
AMC 417413	SC-004	2012-00663				SEC29-T03S-R30E
AMC 417414	SC-005	2012-00664				SEC29-T03S-R30E
AMC 417415	SC-006	2012-00665				SEC29-T03S-R30E
AMC 417416	SC-007	2012-00666				SEC29-T03S-R30E
AMC 417417	SC-008	2012-00667				SEC29-T03S-R30E
AMC 417418	SC-009	2012-00668				SEC29-T03S-R30E
AMC 417419	SC-010	2012-00669				SEC29-T03S-R30E
AMC 417420	SC-011	2012-00670				SEC29-T03S-R30E
AMC 417421	SC-012	2012-00671				SEC29-T03S-R29E
AMC 417422	SC-013	2012-00672				SEC29-T03S-R29E
AMC 417423	SC-014	2012-00673				SEC29-T03S-R30E
AMC 417424	SC-015	2012-00674				SEC29-T03S-R30E
AMC 417425	SC-016	2012-00675				SEC29-T03S-R30E
AMC 417426	SC-017	2012-00676				SEC29-T03S-R30E
AMC 417427	SC-018	2012-00677				SEC29-T03S-R30E
AMC 417428	SC-019	2012-00678				SEC29-T03S-R30E
AMC 417429	SC-020	2012-00679				SEC29-T03S-R30E
AMC 417430	SC-021	2012-00680				SEC20-T03S-R30E
AMC 417431	SC-022	2012-00681				SEC20-T03S-R30E
AMC 417432	SC-023	2012-00682				SEC20-T03S-R30E
AMC 417433	SC-024	2012-00683				SEC20-T03S-R30E

Date: 8/16/2016

RECEIVED
 BLM AZ STATE OFFICE
 2016 AUG 18 A 11:28
 PHOENIX, ARIZONA

EXHIBIT A

County: Greenlee

State: AZ

<u>BLM Serial #</u>	<u>Claim Name</u>	<u>Original Recording</u>		<u>Amended Recording</u>		<u>Location</u>
		<u>Recording #</u>	<u>Page #</u>	<u>Recording #</u>	<u>Page #</u>	
AMC 417434	SC-025	2012-00684				SEC20-T03S-R30E
AMC 417435	SC-026	2012-00685				SEC20-T03S-R30E
AMC 417436	SC-027	2012-00686				SEC20-T03S-R30E
AMC 417437	SC-028	2012-00687				SEC20-T03S-R30E
AMC 417438	SC-029	2012-00688				SEC20-T03S-R30E
AMC 417439	SC-030	2012-00689				SEC20-T03S-R30E
AMC 417440	SC-031	2012-00690				SEC20-T03S-R30E
AMC 417441	SC-032	2012-00691				SEC20-T03S-R30E
AMC 417442	SC-033	2012-00692				SEC20-T03S-R30E
AMC 417443	SC-034	2012-00693				SEC20-T03S-R30E
AMC 417444	SC-035	2012-00694				SEC20-T03S-R30E
AMC 417445	SC-036	2012-00695				SEC20-T03S-R30E
AMC 417446	SC-037	2012-00696				SEC20-T03S-R30E
AMC 417447	SC-038	2012-00697				SEC20-T03S-R30E
AMC 417448	SC-039	2012-00698				SEC20-T03S-R30E
AMC 417449	SC-040	2012-00699				SEC20-T03S-R30E
AMC 417450	SC-041	2012-00700				SEC20-T03S-R30E
AMC 417451	SC-042	2012-00701				SEC20-T03S-R30E
AMC 417452	SC-043	2012-00702				SEC20-T03S-R30E
AMC 417453	SC-044	2012-00703				SEC20-T03S-R30E
AMC 417454	SC-045	2012-00704				SEC20-T03S-R30E
AMC 417455	SC-046	2012-00705				SEC20-T03S-R30E
AMC 417456	SC-047	2012-00706				SEC20-T03S-R30E
AMC 417457	SC-048	2012-00707				SEC20-T03S-R30E
AMC 417458	SC-049	2012-00708				SEC20-T03S-R30E
AMC 417459	SC-050	2012-00709				SEC20-T03S-R30E
AMC 418497	SC-051	2012-00814				SEC17-T03S-R30E
AMC 418498	SC-052	2012-00815				SEC17-T03S-R30E
AMC 418499	SC-053	2012-00816				SEC17-T03S-R30E
AMC 418500	SC-054	2012-00817				SEC17-T03S-R30E
AMC 418501	SC-055	2012-00818				SEC17-T03S-R30E
AMC 418502	SC-056	2012-00819				SEC17-T03S-R30E
AMC 418503	SC-057	2012-00820				SEC17-T03S-R30E
AMC 418504	SC-058	2012-00821				SEC17-T03S-R30E
AMC 418505	SC-059	2012-00822				SEC17-T03S-R30E
AMC 418506	SC-060	2012-00823				SEC17-T03S-R30E
AMC 418507	SC-061	2012-00824				SEC17-T03S-R30E
AMC 418508	SC-062	2012-00825				SEC17-T03S-R30E

Date: 8/16/2016

RECEIVED
 BLM AZ STATE OFFICE
 2016 AUG 18 A 11: 28
 PHOENIX, ARIZONA

EXHIBIT A

County: Greenlee

State: AZ

BLM Serial #	Claim Name	Original Recording		Amended Recording		Location
		Recording #	Page #	Recording #	Page #	
AMC 418509	SC-063	2012-00826				SEC17-T03S-R30E
AMC 418510	SC-064	2012-00827				SEC17-T03S-R30E
AMC 418511	SC-065	2012-00828				SEC17-T03S-R30E
AMC 418512	SC-066	2012-00829				SEC17-T03S-R30E
AMC 418513	SC-067	2012-00830				SEC17-T03S-R30E
AMC 418514	SC-068	2012-00831				SEC17-T03S-R30E
AMC 418515	SC-069	2012-00832				SEC23-T03S-R29E
AMC 418516	SC-070	2012-00833				SEC23-T03S-R29E
AMC 418517	SC-071	2012-00834				SEC23-T03S-R29E
AMC 418518	SC-072	2012-00835				SEC23-T03S-R29E
AMC 418519	SC-073	2012-00836				SEC23-T03S-R29E
AMC 418520	SC-074	2012-00837				SEC23-T03S-R29E
AMC 418521	SC-075	2012-00838				SEC23-T03S-R29E
AMC 418522	SC-076	2012-00839				SEC23-T03S-R29E
AMC 418523	SC-077	2012-00840				SEC23-T03S-R29E
AMC 418524	SC-078	2012-00841				SEC23-T03S-R29E
AMC 418525	SC-079	2012-00842				SEC14-T03S-R29E
AMC 418526	SC-080	2012-00843				SEC14-T03S-R29E
AMC 418527	SC-081	2012-00844				SEC14-T03S-R29E
AMC 418528	SC-082	2012-00845				SEC14-T03S-R29E
AMC 418529	SC-083	2012-00846				SEC14-T03S-R29E
AMC 418530	SC-084	2012-00847				SEC14-T03S-R29E
AMC 418531	SC-085	2012-00848				SEC14-T03S-R29E
AMC 418532	SC-086	2012-00849				SEC14-T03S-R29E
AMC 418533	SC-087	2012-00850				SEC14-T03S-R29E
AMC 418534	SC-088	2012-00851				SEC14-T03S-R29E
AMC 418535	SC-089	2012-00852				SEC14-T03S-R29E
AMC 418536	SC-090	2012-00853				SEC14-T03S-R29E
AMC 418537	SC-091	2012-00854				SEC14-T03S-R29E
AMC 418538	SC-092	2012-00855				SEC14-T03S-R29E
AMC 418539	SC-093	2012-00856				SEC14-T03S-R29E
AMC 418540	SC-094	2012-00857				SEC14-T03S-R29E
AMC 418541	SC-095	2012-00858				SEC14-T03S-R29E
AMC 418542	SC-096	2012-00859				SEC14-T03S-R29E
AMC 418543	SC-097	2012-00860				SEC13-T03S-R29E
AMC 418544	SC-098	2012-00861				SEC18-T03S-R30E
AMC 418545	SC-099	2012-00862				SEC18-T03S-R30E
AMC 418546	SC-100	2012-00863				SEC13-T03S-R29E

Date: 8/16/2016

RECEIVED
 BLM AZ STATE OFFICE
 2016 AUG 18 A 11: 28
 HOENIX, ARIZONA

EXHIBIT A

County: Greenlee

State: AZ

<u>BLM Serial #</u>	<u>Claim Name</u>	<u>Original Recording</u>		<u>Amended Recording</u>		<u>Location</u>
		<u>Recording #</u>	<u>Page #</u>	<u>Recording #</u>	<u>Page #</u>	
AMC 418547	SC-101	2012-00864				SEC18-T03S-R30E
AMC 418548	SC-102	2012-00865				SEC18-T03S-R30E
AMC 418549	SC-103	2012-00866				SEC13-T03S-R29E
AMC 418550	SC-104	2012-00867				SEC18-T03S-R30E
AMC 418551	SC-105	2012-00868				SEC18-T03S-R30E
AMC 418552	SC-106	2012-00869				SEC13-T03S-R29E
AMC 418553	SC-107	2012-00870				SEC18-T03S-R30E
AMC 418554	SC-108	2012-00871				SEC18-T03S-R30E
AMC 418555	SC-109	2012-00872				SEC13-T03S-R29E
AMC 418556	SC-110	2012-00873				SEC18-T03S-R30E
AMC 418557	SC-111	2012-00874				SEC18-T03S-R30E
AMC 418558	SC-112	2012-00875				SEC13-T03S-R29E
AMC 418559	SC-113	2012-00876				SEC18-T03S-R30E
AMC 418560	SC-114	2012-00877				SEC18-T03S-R30E
AMC 418561	SC-115	2012-00878				SEC13-T03S-R29E
AMC 418562	SC-116	2012-00879				SEC18-T03S-R30E
AMC 418563	SC-117	2012-00880				SEC18-T03S-R30E
AMC 418564	SC-118	2012-00881				SEC13-T03S-R29E
AMC 418565	SC-119	2012-00882				SEC18-T03S-R30E
AMC 418566	SC-120	2012-00883				SEC18-T03S-R30E
AMC 418567	SC-121	2012-00884				SEC13-T03S-R29E
AMC 418568	SC-122	2012-00885				SEC18-T03S-R30E
AMC 418569	SC-123	2012-00886				SEC18-T03S-R30E
AMC 418570	SC-124	2012-00887				SEC11-T03S-R29E
AMC 418571	SC-125	2012-00888				SEC11-T03S-R29E
AMC 418572	SC-126	2012-00889				SEC11-T03S-R29E
AMC 418573	SC-127	2012-00890				SEC11-T03S-R29E
AMC 418574	SC-128	2012-00891				SEC12-T03S-R29E
AMC 418575	SC-129	2012-00892				SEC12-T03S-R29E
AMC 418576	SC-130	2012-00893				SEC12-T03S-R29E
AMC 418577	SC-131	2012-00894				SEC07-T03S-R30E
AMC 418578	SC-132	2012-00895				SEC07-T03S-R30E
AMC 420340	SC-133	2012-01021				SEC07-T03S-R30E
AMC 420341	SC-134	2012-01022				SEC07-T03S-R30E
AMC 420342	SC-135	2012-01023				SEC08-T03S-R30E
AMC 420343	SC-136	2012-01024				SEC08-T03S-R30E
AMC 420344	SC-137	2012-01025				SEC17-T03S-R30E
AMC 420345	SC-138	2012-01026				SEC17-T03S-R30E

Date: 8/16/2016

RECEIVED
BLM AZ STATE OFFICE
2016 AUG 18 A 11:28

EXHIBIT A

County: Greenlee

State: AZ

<u>BLM Serial #</u>	<u>Claim Name</u>	<u>Original Recording</u>		<u>Amended Recording</u>		<u>Location</u>
		<u>Recording #</u>	<u>Page #</u>	<u>Recording #</u>	<u>Page #</u>	
AMC 420346	SC-139	2012-01027				SEC11-T03S-R29E
AMC 420347	SC-140	2012-01028				SEC11-T03S-R29E
AMC 420348	SC-141	2012-01029				SEC11-T03S-R29E
AMC 420349	SC-142	2012-01030				SEC12-T03S-R29E
AMC 420350	SC-143	2012-01031				SEC12-T03S-R29E
AMC 420351	SC-144	2012-01032				SEC07-T03S-R30E
AMC 420352	SC-145	2012-01033				SEC07-T03S-R30E
AMC 420353	SC-146	2012-01034				SEC07-T03S-R30E
AMC 420354	SC-147	2012-01035				SEC07-T03S-R30E
AMC 420355	SC-148	2012-01036				SEC08-T03S-R30E
AMC 420356	SC-149	2012-01037				SEC08-T03S-R30E
AMC 420357	SC-150	2012-01038				SEC08-T03S-R30E
AMC 420358	SC-151	2012-01039				SEC08-T03S-R30E
AMC 420359	SC-152	2012-01040				SEC11-T03S-R29E
AMC 420360	SC-153	2012-01041				SEC11-T03S-R29E
AMC 420361	SC-154	2012-01042				SEC11-T03S-R29E
AMC 420362	SC-155	2012-01043				SEC12-T03S-R29E
AMC 420363	SC-156	2012-01044				SEC12-T03S-R29E
AMC 420364	SC-157	2012-01045				SEC07-T03S-R30E
AMC 420365	SC-158	2012-01046				SEC07-T03S-R30E
AMC 420366	SC-159	2012-01047				SEC07-T03S-R30E
AMC 420367	SC-160	2012-01048				SEC07-T03S-R30E
AMC 420368	SC-161	2012-01049				SEC08-T03S-R30E
AMC 420369	SC-162	2012-01050				SEC08-T03S-R30E
AMC 420370	SC-163	2012-01051				SEC08-T03S-R30E
AMC 420371	SC-164	2012-01052				SEC08-T03S-R30E
AMC 420372	SC-165	2012-01053				SEC11-T03S-R29E
AMC 420373	SC-166	2012-01054				SEC11-T03S-R29E
AMC 420374	SC-167	2012-01055				SEC11-T03S-R29E
AMC 420375	SC-168	2012-01056				SEC12-T03S-R29E
AMC 420376	SC-169	2012-01057				SEC12-T03S-R29E
AMC 420377	SC-170	2012-01058				SEC07-T03S-R30E
AMC 420378	SC-171	2012-01059				SEC07-T03S-R30E
AMC 420379	SC-172	2012-01060				SEC07-T03S-R30E
AMC 420380	SC-173	2012-01061				SEC07-T03S-R30E
AMC 420381	SC-174	2012-01062				SEC08-T03S-R30E
AMC 420382	SC-175	2012-01063				SEC08-T03S-R30E
AMC 420383	SC-176	2012-01064				SEC08-T03S-R30E

Date: 8/16/2016

Page 8

RECEIVED
BLM AZ STATE OFFICE
2016 AUG 18 A 11:28

RECEIVED
BLM AZ STATE OFFICE

EXHIBIT A

County: Greenlee

State: AZ

<u>BLM Serial #</u>	<u>Claim Name</u>	<u>Original Recording</u>		<u>Amended Recording</u>		<u>Location</u>
		<u>Recording #</u>	<u>Page #</u>	<u>Recording #</u>	<u>Page #</u>	
AMC 420384	SC-177	2012-01065				SEC08-T03S-R30E
AMC 420385	SC-178	2012-01066				SEC11-T03S-R29E
AMC 420386	SC-179	2012-01067				SEC11-T03S-R29E
AMC 420387	SC-180	2012-01068				SEC11-T03S-R29E
AMC 420388	SC-181	2012-01069				SEC12-T03S-R29E
AMC 420389	SC-182	2012-01070				SEC12-T03S-R29E
AMC 420390	SC-183	2012-01071				SEC07-T03S-R30E
AMC 420391	SC-184	2012-01072				SEC07-T03S-R30E
AMC 420392	SC-185	2012-01073				SEC07-T03S-R30E
AMC 420393	SC-186	2012-01074				SEC07-T03S-R30E
AMC 420394	SC-187	2012-01075				SEC08-T03S-R30E
AMC 420395	SC-188	2012-01076				SEC08-T03S-R30E
AMC 420396	SC-189	2012-01077				SEC08-T03S-R30E
AMC 420397	SC-190	2012-01078				SEC08-T03S-R30E
AMC 420398	SC-191	2012-01079				SEC07-T03S-R30E
AMC 420399	SC-192	2012-01080				SEC07-T03S-R30E
AMC 420400	SC-193	2012-01081				SEC07-T03S-R30E
AMC 420401	SC-194	2012-01082				SEC07-T03S-R30E
AMC 420402	SC-195	2012-01083				SEC08-T03S-R30E
AMC 420403	SC-196	2012-01084				SEC08-T03S-R30E
AMC 420404	SC-197	2012-01085				SEC08-T03S-R30E
AMC 420405	SC-198	2012-01086				SEC08-T03S-R30E
AMC 420406	SC-199	2012-01087				SEC07-T03S-R30E
AMC 420407	SC-200	2012-01088				SEC07-T03S-R30E
AMC 420408	SC-201	2012-01089				SEC07-T03S-R30E
AMC 420409	SC-202	2012-01090				SEC07-T03S-R30E
AMC 420410	SC-203	2012-01091				SEC08-T03S-R30E
AMC 420411	SC-204	2012-01092				SEC08-T03S-R30E
AMC 420412	SC-205	2012-01093				SEC08-T03S-R30E
AMC 420413	SC-206	2012-01094				SEC08-T03S-R30E
AMC 420414	SC-207	2012-01095				SEC07-T03S-R30E
AMC 420415	SC-208	2012-01096				SEC07-T03S-R30E
AMC 420416	SC-209	2012-01097				SEC07-T03S-R30E
AMC 420417	SC-210	2012-01098				SEC07-T03S-R30E
AMC 420418	SC-211	2012-01099				SEC08-T03S-R30E
AMC 420419	SC-212	2012-01100				SEC08-T03S-R30E
AMC 420420	SC-213	2012-01101				SEC08-T03S-R30E
AMC 420421	SC-214	2012-01102				SEC08-T03S-R30E

Date: 8/16/2016

Page 9

RECEIVED
BLM AZ STATE OFFICE
2016 AUG 18 A 11: 28
PHOENIX, ARIZONA

EXHIBIT A

County: Greenlee

State: AZ

BLM Serial #	Claim Name	Original Recording		Amended Recording		Location
		Recording #	Page #	Recording #	Page #	
AMC 420422	SC-215	2012-01103				SEC07-T03S-R30E
AMC 420423	SC-216	2012-01104				SEC07-T03S-R30E
AMC 420424	SC-217	2012-01105				SEC07-T03S-R30E
AMC 420425	SC-218	2012-01106				SEC07-T03S-R30E
AMC 420426	SC-219	2012-01107				SEC08-T03S-R30E
AMC 420427	SC-220	2012-01108				SEC08-T03S-R30E
AMC 420428	SC-221	2012-01109				SEC08-T03S-R30E
AMC 420429	SC-222	2012-01110				SEC08-T03S-R30E
AMC 420430	SC-223	2012-01111				SEC06-T03S-R30E
AMC 420431	SC-224	2012-01112				SEC06-T03S-R30E
AMC 420432	SC-225	2012-01113				SEC06-T03S-R30E
AMC 420433	SC-226	2012-01114				SEC06-T03S-R30E
AMC 420434	SC-227	2012-01115				SEC05-T03S-R30E
AMC 420435	SC-228	2012-01116				SEC08-T03S-R30E
AMC 420436	SC-229	2012-01117				SEC08-T03S-R30E
AMC 420437	SC-230	2012-01118				SEC08-T03S-R30E
AMC 420438	SC-231	2012-01119				SEC06-T03S-R30E
AMC 420439	SC-232	2012-01120				SEC06-T03S-R30E
AMC 420440	SC-233	2012-01121				SEC06-T03S-R30E
AMC 420441	SC-234	2012-01122				SEC06-T03S-R30E
AMC 420442	SC-235	2012-01123				SEC05-T03S-R30E
AMC 420443	SC-236	2012-01124				SEC06-T03S-R30E
AMC 420444	SC-237	2012-01125				SEC06-T03S-R30E
AMC 420445	SC-238	2012-01126				SEC06-T04S-R29E
AMC 420446	SC-239	2012-01127				SEC05-T03S-R30E
AMC 420447	SC-240	2012-01128				SEC06-T03S-R30E
AMC 420448	SC-241	2012-01129				SEC06-T03S-R30E
AMC 420449	SC-242	2012-01130				SEC06-T03S-R30E
AMC 420450	SC-243	2012-01131				SEC05-T03S-R30E
AMC 420451	SC-244	2012-01132				SEC06-T03S-R30E
AMC 420452	SC-245	2012-01133				SEC06-T03S-R30E
AMC 420453	SC-246	2012-01134				SEC06-T03S-R30E
AMC 420454	SC-247	2012-01135				SEC06-T03S-R30E
AMC 420455	SC-248	2012-01136				SEC05-T03S-R30E
AMC 424570	SB-001	2013-00656				SEC29-T04S-R29E
AMC 424571	SR-001	2013-00657				SEC29-T03S-R29E
AMC 430302	SC-249	2015-00030				SEC25-T03S-R29E
AMC 430303	SC-250	2015-00031				SEC24-T03S-R29E

Date: 8/16/2016

Page 10

RECEIVED
 BLM AZ STATE OFFICE
 2016 AUG 18 A 11: 27
 PHOENIX, ARIZONA

EXHIBIT A

County: Greenlee

State: AZ

BLM Serial #	Claim Name	Original Recording		Amended Recording		Location
		Recording #	Page #	Recording #	Page #	
AMC 430304	SC-251	2015-00032				SEC24-T03S-R29E
AMC 430305	SC-252	2015-00033				SEC25-T03S-R29E
AMC 430306	SC-253	2015-00034				SEC25-T03S-R29E
AMC 430307	SC-254	2015-00035				SEC25-T03S-R29E
AMC 430308	SC-255	2015-00036				SEC25-T03S-R29E
AMC 430309	SC-256	2015-00037				SEC25-T03S-R29E
AMC 430310	SC-257	2015-00038				SEC25-T03S-R29E
AMC 430311	SC-258	2015-00039				SEC24-T03S-R29E
AMC 430312	SC-259	2015-00040				SEC24-T03S-R29E
AMC 430313	SC-260	2015-00041				SEC19-T03S-R30E
AMC 430314	SC-261	2015-00042				SEC19-T03S-R30E
AMC 430315	SC-262	2015-00043				SEC30-T03S-R30E
AMC 430316	SC-263	2015-00044				SEC30-T03S-R30E
AMC 430317	SC-264	2015-00045				SEC30-T03S-R30E
AMC 430318	SC-265	2015-00046				SEC30-T03S-R30E
AMC 430319	SC-266	2015-00047				SEC30-T03S-R30E
AMC 430320	SC-267	2015-00048				SEC30-T03S-R30E
AMC 430321	SC-268	2015-00049				SEC19-T03S-R30E
AMC 430322	SC-269	2015-00050				SEC19-T03S-R30E
AMC 430323	SC-270	2015-00051				SEC19-T03S-R30E
AMC 430324	SC-271	2015-00052				SEC19-T03S-R30E
AMC 430325	SC-272	2015-00053				SEC19-T03S-R30E
AMC 430326	SC-273	2015-00054				SEC19-T03S-R30E
AMC 430327	SC-274	2015-00055				SEC19-T03S-R30E
AMC 430328	SC-275	2015-00056				SEC19-T03S-R30E
AMC 430329	SC-276	2015-00057				SEC19-T03S-R30E
AMC 430330	SC-277	2015-00058				SEC19-T03S-R30E
AMC 430331	SC-278	2015-00059				SEC30-T03S-R30E
AMC 430332	SC-279	2015-00060				SEC30-T03S-R30E
AMC 430333	SC-280	2015-00061				SEC30-T03S-R30E
AMC 430334	SC-281	2015-00062				SEC30-T03S-R30E
AMC 430335	SC-282	2015-00063				SEC30-T03S-R30E
AMC 430336	SC-283	2015-00064				SEC30-T03S-R30E
AMC 430337	SC-284	2015-00065				SEC30-T03S-R30E
AMC 430338	SC-285	2015-00066				SEC19-T03S-R30E
AMC 430339	SC-286	2015-00067				SEC19-T03S-R30E
AMC 430340	SC-287	2015-00068				SEC19-T03S-R30E
AMC 430341	SC-288	2015-00069				SEC19-T03S-R30E

Date: 8/16/2016

RECEIVED
BLM AZ STATE OFFICE
2016 AUG 18 A 11: 27

RECEIVED
BLM AZ STATE OFFICE

EXHIBIT A

County: Greenlee

State: AZ

BLM Serial #	Claim Name	Original Recording		Amended Recording		Location
		Recording #	Page #	Recording #	Page #	
AMC 430342	SC-289	2015-00070				SEC19-T03S-R30E
AMC 430343	SC-290	2015-00071				SEC25-T03S-R29E
AMC 430344	SC-291	2015-00072				SEC24-T03S-R29E
AMC 430345	SC-292	2015-00073				SEC24-T03S-R29E
AMC 430346	SC-293	2015-00074				SEC24-T03S-R29E
AMC 430347	SC-294	2015-00075				SEC24-T03S-R29E
AMC 430348	SC-295	2015-00076		2015-00133		SEC19-T03S-R30E
AMC 430349	SC-296	2015-00077				SEC30-T03S-R30E
AMC 430350	SC-297	2015-00078				SEC30-T03S-R30E
AMC 430493	SC-298	2015-00134				SEC06-T04S-R30E
AMC 430494	SC-299	2015-00135				SEC06-T04S-R30E
AMC 430495	SC-300	2015-00136				SEC06-T04S-R30E
AMC 430496	SC-301	2015-00137				SEC06-T04S-R30E
AMC 430497	SC-302	2015-00138				SEC06-T04S-R30E
AMC 431684	GRANVILLE 001	2015-00297				SEC08-T03S-R29E
AMC 431685	GRANVILLE 002	2015-00298				SEC08-T03S-R29E
AMC 431686	GRANVILLE 003	2015-00299				SEC08-T03S-R29E
AMC 431687	GRANVILLE 004	2015-00300				SEC08-T03S-R29E
AMC 431688	GRANVILLE 005	2015-00301				SEC08-T03S-R29E
AMC 431689	GRANVILLE 006	2015-00302				SEC08-T03S-R29E
AMC 431690	GRANVILLE 007	2015-00303				SEC08-T03S-R29E
AMC 431691	GRANVILLE 008	2015-00304				SEC08-T03S-R29E
AMC 431692	GRANVILLE 009	2015-00305				SEC08-T03S-R29E
AMC 431693	GRANVILLE 010	2015-00306				SEC08-T03S-R29E
AMC 431694	GRANVILLE 011	2015-00307				SEC08-T03S-R29E
AMC 431695	GRANVILLE 012	2015-00308				SEC08-T03S-R29E
AMC 431696	GRANVILLE 013	2015-00309				SEC08-T03S-R29E
AMC 431697	GRANVILLE 014	2015-00310				SEC09-T03S-R29E
AMC 431698	GRANVILLE 015	2015-00311				SEC08-T03S-R29E
AMC 431699	GRANVILLE 016	2015-00312				SEC09-T03S-R29E
AMC 431700	GRANVILLE 017	2015-00313				SEC09-T03S-R29E
AMC 431701	GRANVILLE 018	2015-00314				SEC09-T03S-R29E
AMC 431702	GRANVILLE 019	2015-00315				SEC09-T03S-R29E
AMC 431703	GRANVILLE 020	2015-00316				SEC09-T03S-R29E
AMC 431704	GRANVILLE 021	2015-00317				SEC09-T03S-R29E
AMC 431705	GRANVILLE 022	2015-00318				SEC09-T03S-R29E
AMC 431706	GRANVILLE 023	2015-00319				SEC09-T03S-R29E
AMC 431707	GRANVILLE 024	2015-00320				SEC09-T03S-R29E

Date: 8/16/2016

Page 12

RECEIVED
BLM AZ STATE OFFICE

2016 AUG 18 A 11:27

PHOENIX, ARIZONA

EXHIBIT A

County: Greenlee

State: AZ

BLM Serial #	Claim Name	Original Recording		Amended Recording		Location
		Recording #	Page #	Recording #	Page #	
AMC 431708	GRANVILLE 025	2015-00321				SEC09-T03S-R29E
AMC 431709	GRANVILLE 026	2015-00322				SEC09-T03S-R29E
AMC 431710	GRANVILLE 027	2015-00323				SEC09-T03S-R29E
AMC 431711	GRANVILLE 028	2015-00324				SEC09-T03S-R29E
AMC 431712	GRANVILLE 029	2015-00325				SEC09-T03S-R29E
AMC 431713	GRANVILLE 030	2015-00326				SEC09-T03S-R29E
AMC 431714	GRANVILLE 031	2015-00327				SEC09-T03S-R29E
AMC 431715	GRANVILLE 032	2015-00328				SEC09-T03S-R29E
AMC 431716	GRANVILLE 033	2015-00329				SEC09-T03S-R29E
AMC 431717	GRANVILLE 034	2015-00330				SEC17-T03S-R30E
AMC 431718	GRANVILLE 035	2015-00331				SEC17-T03S-R29E
AMC 431719	GRANVILLE 036	2015-00332				SEC17-T03S-R29E
AMC 431720	GRANVILLE 037	2015-00333				SEC17-T03S-R29E
AMC 431721	GRANVILLE 038	2015-00334				SEC17-T03S-R29E
AMC 431722	GRANVILLE 039	2015-00335				SEC17-T03S-R29E
AMC 431723	GRANVILLE 040	2015-00336				SEC17-T03S-R29E
AMC 431724	GRANVILLE 041	2015-00337				SEC17-T03S-R29E
AMC 431725	GRANVILLE 042	2015-00338				SEC17-T03S-R29E
AMC 431726	GRANVILLE 043	2015-00339				SEC17-T03S-R29E
AMC 431727	GRANVILLE 044	2015-00340				SEC17-T03S-R29E
AMC 431728	GRANVILLE 045	2015-00341				SEC17-T03S-R29E
AMC 431729	GRANVILLE 046	2015-00342				SEC17-T03S-R29E
AMC 431730	GRANVILLE 047	2015-00343				SEC17-T03S-R29E
AMC 431731	GRANVILLE 048	2015-00344				SEC17-T03S-R29E
AMC 431732	GRANVILLE 049	2015-00345				SEC17-T03S-R29E
AMC 431733	GRANVILLE 050	2015-00346				SEC17-T03S-R29E
AMC 431734	GRANVILLE 051	2015-00347				SEC17-T03S-R29E
AMC 431735	GRANVILLE 052	2015-00348				SEC17-T03S-R29E
AMC 431736	GRANVILLE 053	2015-00349				SEC17-T03S-R29E
AMC 431737	GRANVILLE 054	2015-00350				SEC17-T03S-R29E
AMC 431738	GRANVILLE 055	2015-00351				SEC17-T03S-R29E
AMC 431739	GRANVILLE 056	2015-00352				SEC17-T03S-R29E
AMC 431740	GRANVILLE 057	2015-00353				SEC17-T03S-R29E
AMC 431741	GRANVILLE 058	2015-00354				SEC16-T03S-R29E
AMC 431742	GRANVILLE 059	2015-00355				SEC16-T03S-R29E
AMC 431743	GRANVILLE 060	2015-00356				SEC16-T03S-R29E
AMC 431744	GRANVILLE 061	2015-00357				SEC16-T03S-R29E
AMC 431745	GRANVILLE 062	2015-00358				SEC16-T03S-R29E

Date: 8/16/2016

Page 13

RECEIVED
BLM AZ STATE OFFICE
2016 AUG 18 A 11: 27
PHOENIX, ARIZONA

EXHIBIT A

County: Greenlee

State: AZ

BLM Serial #	Claim Name	Original Recording		Amended Recording		Location
		Recording #	Page #	Recording #	Page #	
AMC 431746	GRANVILLE 063	2015-00359				SEC16-T03S-R29E
AMC 431747	GRANVILLE 064	2015-00360				SEC16-T03S-R29E
AMC 431748	GRANVILLE 065	2015-00361				SEC16-T03S-R29E
AMC 431749	GRANVILLE 066	2015-00362				SEC16-T03S-R29E
AMC 431750	GRANVILLE 067	2015-00363				SEC20-T03S-R29E
AMC 431751	GRANVILLE 068	2015-00364				SEC20-T03S-R29E
AMC 431752	GRANVILLE 069	2015-00365				SEC20-T03S-R29E
AMC 431753	GRANVILLE 070	2015-00366				SEC20-T03S-R29E
AMC 431754	GRANVILLE 071	2015-00367				SEC20-T03S-R29E
AMC 431755	GRANVILLE 072	2015-00368				SEC20-T03S-R29E
AMC 431756	GRANVILLE 073	2015-00369				SEC20-T03S-R29E
AMC 431757	GRANVILLE 074	2015-00370				SEC20-T03S-R29E
AMC 431758	GRANVILLE 075	2015-00371				SEC29-T03S-R29E
AMC 431759	GRANVILLE 076	2015-00372				SEC29-T03S-R29E
AMC 431760	GRANVILLE 077	2015-00373				SEC29-T03S-R29E
AMC 431761	GRANVILLE 078	2015-00374				SEC29-T03S-R29E
AMC 431762	GRANVILLE 079	2015-00375				SEC29-T03S-R29E
AMC 431763	GRANVILLE 080	2015-00376				SEC29-T03S-R29E
AMC 431764	GRANVILLE 081	2015-00377				SEC20-T03S-R29E
AMC 431765	GRANVILLE 082	2015-00378				SEC20-T03S-R29E
AMC 431766	GRANVILLE 083	2015-00379				SEC20-T03S-R29E
AMC 431767	GRANVILLE 084	2015-00380				SEC20-T03S-R29E
AMC 431768	GRANVILLE 085	2015-00381				SEC20-T03S-R29E
AMC 431769	GRANVILLE 086	2015-00382				SEC20-T03S-R29E
AMC 431770	GRANVILLE 087	2015-00383				SEC20-T03S-R29E
AMC 431771	GRANVILLE 088	2015-00384				SEC20-T03S-R29E
AMC 431772	GRANVILLE 089	2015-00385				SEC29-T03S-R29E
AMC 431773	GRANVILLE 090	2015-00386				SEC29-T03S-R29E
AMC 431774	GRANVILLE 091	2015-00387				SEC29-T03S-R29E
AMC 431775	GRANVILLE 092	2015-00388				SEC20-T03S-R29E
AMC 431776	GRANVILLE 093	2015-00389				SEC20-T03S-R29E
AMC 431777	GRANVILLE 094	2015-00390				SEC20-T03S-R29E
AMC 431778	GRANVILLE 095	2015-00391				SEC20-T03S-R29E
AMC 431779	GRANVILLE 096	2015-00392				SEC20-T03S-R29E
AMC 431780	GRANVILLE 097	2015-00393				SEC20-T03S-R29E
AMC 431781	GRANVILLE 098	2015-00394				SEC20-T03S-R29E
AMC 431782	GRANVILLE 099	2015-00395				SEC20-T03S-R29E
AMC 431783	GRANVILLE 100	2015-00396				SEC17-T03S-R29E

Date: 8/16/2016

Page 14

RECEIVED
 BLM AZ STATE OFFICE
 2016 AUG 18 A 11: 27
 PHOENIX, ARIZONA

EXHIBIT A

County: Greenlee

State: AZ

BLM Serial #	Claim Name	Original Recording		Amended Recording		Location
		Recording #	Page #	Recording #	Page #	
AMC 431784	GRANVILLE 101	2015-00397				SEC17-T03S-R29E
AMC 431785	GRANVILLE 102	2015-00398				SEC17-T03S-R29E
AMC 431786	GRANVILLE 103	2015-00399				SEC17-T03S-R29E
AMC 431787	GRANVILLE 104	2015-00400				SEC17-T03S-R29E
AMC 431788	GRANVILLE 105	2015-00401				SEC08-T03S-R29E
AMC 431789	GRANVILLE 106	2015-00402				SEC08-T03S-R29E
AMC 431790	GRANVILLE 107	2015-00403				SEC08-T03S-R29E
AMC 437298	GRANVILLE 108	2016-00261				SEC17-T03S-R29E
AMC 437299	GRANVILLE 109	2016-00262				SEC17-T03S-R29E
AMC 437300	GRANVILLE 110	2016-00263				SEC17-T03S-R29E
AMC 437301	GRANVILLE 111	2016-00264				SEC20-T03S-R29E
AMC 437302	GRANVILLE 112	2016-00265				SEC20-T03S-R29E
AMC 437303	GRANVILLE 113	2016-00266				SEC20-T03S-R29E
AMC 437304	GRANVILLE 114	2016-00267				SEC20-T03S-R29E
AMC 437305	GRANVILLE 115	2016-00268				SEC20-T03S-R29E
AMC 437306	GRANVILLE 116	2016-00269				SEC20-T03S-R29E
AMC 437307	GRANVILLE 117	2016-00270				SEC20-T03S-R29E
AMC 437308	GRANVILLE 118	2016-00271				SEC20-T03S-R29E
AMC 437309	GRANVILLE 119	2016-00272				SEC29-T03S-R29E
AMC 437310	GRANVILLE 120	2016-00273				SEC29-T03S-R29E
AMC 437311	GRANVILLE 121	2016-00274				SEC21-T03S-R29E
AMC 437312	GRANVILLE 122	2016-00275				SEC21-T03S-R29E
AMC 437313	GRANVILLE 123	2016-00276				SEC21-T03S-R29E
AMC 437314	GRANVILLE 124	2016-00277				SEC21-T03S-R29E
AMC 437315	GRANVILLE 125	2016-00278				SEC21-T03S-R29E
AMC 437316	GRANVILLE 126	2016-00279				SEC21-T03S-R29E
AMC 437317	GRANVILLE 127	2016-00280				SEC21-T03S-R29E
AMC 437318	GRANVILLE 128	2016-00281				SEC21-T03S-R29E
AMC 437319	GRANVILLE 129	2016-00282				SEC22-T03S-R29E
AMC 437320	GRANVILLE 130	2016-00283				SEC22-T03S-R29E
AMC 437321	GRANVILLE 131	2016-00284				SEC22-T03S-R29E
AMC 437322	GRANVILLE 132	2016-00285				SEC22-T03S-R29E
AMC 437323	GRANVILLE 133	2016-00286				SEC22-T03S-R29E
AMC 437324	GRANVILLE 134	2016-00287				SEC22-T03S-R29E
AMC 437325	GRANVILLE 135	2016-00288				SEC22-T03S-R29E
AMC 437326	GRANVILLE 136	2016-00289				SEC22-T03S-R29E
AMC 437327	GRANVILLE 137	2016-00290				SEC22-T03S-R29E
AMC 437328	GRANVILLE 138	2016-00291				SEC22-T03S-R29E

Date: 8/16/2016

Page 15

RECEIVED
BLM AZ STATE OFFICE
2016 AUG 18 A 11: 27
PHOENIX, ARIZONA

EXHIBIT A

County: Greenlee

State: AZ

BLM Serial #	Claim Name	Original Recording		Amended Recording		Location
		Recording #	Page #	Recording #	Page #	
AMC 437329	GRANVILLE 139	2016-00292				SEC16-T03S-R29E
AMC 437330	GRANVILLE 140	2016-00293				SEC16-T03S-R29E
AMC 437331	GRANVILLE 141	2016-00294				SEC16-T03S-R29E
AMC 437332	GRANVILLE 142	2016-00295				SEC21-T03S-R29E
AMC 437333	GRANVILLE 143	2016-00296				SEC21-T03S-R29E
AMC 437334	GRANVILLE 144	2016-00297				SEC21-T03S-R29E
AMC 437335	GRANVILLE 145	2016-00298				SEC21-T03S-R29E
AMC 437336	GRANVILLE 146	2016-00299				SEC21-T03S-R29E
AMC 437337	GRANVILLE 147	2016-00300				SEC21-T03S-R29E
AMC 437338	GRANVILLE 148	2016-00301				SEC21-T03S-R29E
AMC 437339	GRANVILLE 149	2016-00302				SEC21-T03S-R29E
AMC 437340	GRANVILLE 150	2016-00303				SEC21-T03S-R29E
AMC 437341	GRANVILLE 151	2016-00304				SEC22-T03S-R29E
AMC 437342	GRANVILLE 152	2016-00305				SEC22-T03S-R29E
AMC 437343	GRANVILLE 153	2016-00306				SEC22-T03S-R29E
AMC 437344	Poor Farm-001	2016-00185				SEC03-T04S-R28E
AMC 437345	Poor Farm-002	2016-00186				SEC03-T04S-R28E
AMC 437346	Poor Farm-003	2016-00187				SEC03-T04S-R28E
AMC 437347	Poor Farm-004	2016-00188				SEC03-T04S-R28E
AMC 437348	Poor Farm-005	2016-00189				SEC03-T04S-R28E
AMC 437349	Poor Farm-006	2016-00190				SEC03-T04S-R28E
AMC 437350	Poor Farm-007	2016-00191				SEC03-T04S-R28E
AMC 437351	Poor Farm-008	2016-00192				SEC03-T04S-R28E
AMC 437352	Poor Farm-009	2016-00193				SEC03-T04S-R28E
AMC 437353	Poor Farm-010	2016-00194				SEC03-T04S-R28E
AMC 437354	Poor Farm-011	2016-00195				SEC03-T04S-R28E
AMC 437355	Poor Farm-012	2016-00196				SEC03-T04S-R28E
AMC 437356	Poor Farm-013	2016-00197				SEC03-T04S-R28E
AMC 437357	Poor Farm-014	2016-00198				SEC03-T04S-R28E
AMC 437358	Poor Farm-015	2016-00199				SEC03-T04S-R28E
AMC 437359	Poor Farm-016	2016-00200				SEC03-T04S-R28E
AMC 437360	Poor Farm-017	2016-00201				SEC03-T04S-R28E
AMC 437361	Poor Farm-018	2016-00202				SEC03-T04S-R28E
AMC 437362	Poor Farm-019	2016-00203				SEC04-T04S-R28E
AMC 437363	Poor Farm-020	2016-00204				SEC04-T04S-R28E
AMC 437364	Poor Farm-021	2016-00205				SEC04-T04S-R28E
AMC 437365	Poor Farm-022	2016-00206				SEC04-T04S-R28E
AMC 437366	Poor Farm-023	2016-00207				SEC04-T04S-R28E

Date: 8/16/2016

RECEIVED
 BLM AZ STATE OFFICE
 2016 AUG 18 A 11: 27
 PHOENIX, ARIZONA

EXHIBIT A

County: Greenlee

State: AZ

BLM Serial #	Claim Name	Original Recording		Amended Recording		Location
		Recording #	Page #	Recording #	Page #	
AMC 437367	Poor Farm-024	2016-00208				SEC04-T04S-R28E
AMC 437368	Poor Farm-025	2016-00209				SEC04-T04S-R28E
AMC 437369	Poor Farm-026	2016-00210				SEC04-T04S-R28E
AMC 437370	Poor Farm-027	2016-00211				SEC04-T04S-R28E
AMC 437371	Poor Farm-028	2016-00212				SEC04-T04S-R28E
AMC 437372	Poor Farm-029	2016-00213				SEC04-T04S-R28E
AMC 437373	Poor Farm-030	2016-00214				SEC04-T04S-R28E
AMC 437374	Poor Farm-031	2016-00215				SEC04-T04S-R28E
AMC 437375	Poor Farm-032	2016-00216				SEC04-T04S-R28E
AMC 437376	Poor Farm-033	2016-00217				SEC04-T04S-R28E
AMC 437377	Poor Farm-034	2016-00218				SEC04-T04S-R28E
AMC 437378	Poor Farm-035	2016-00219				SEC04-T04S-R28E
AMC 437379	Poor Farm-036	2016-00220				SEC04-T04S-R28E
AMC 437380	Poor Farm-037	2016-00221				SEC04-T04S-R28E
AMC 437381	Poor Farm-038	2016-00222				SEC04-T04S-R28E
AMC 437382	Poor Farm-039	2016-00223				SEC04-T04S-R28E
AMC 437383	Poor Farm-040	2016-00224				SEC04-T04S-R28E
AMC 437384	Poor Farm-041	2016-00225				SEC04-T04S-R28E
AMC 437385	Poor Farm-042	2016-00226				SEC04-T04S-R28E
AMC 437386	Poor Farm-043	2016-00227				SEC04-T04S-R28E
AMC 437387	Poor Farm-044	2016-00228				SEC04-T04S-R28E
AMC 437388	Poor Farm-045	2016-00229				SEC04-T04S-R28E
AMC 437389	Poor Farm-046	2016-00230				SEC05-T04S-R28E
AMC 437390	Poor Farm-047	2016-00231				SEC05-T04S-R28E
AMC 437391	Poor Farm-048	2016-00232				SEC05-T04S-R28E
AMC 437392	Poor Farm-049	2016-00233				SEC05-T04S-R28E
AMC 437393	Poor Farm-050	2016-00234				SEC05-T04S-R28E
AMC 437394	Poor Farm-051	2016-00235				SEC05-T04S-R28E
AMC 437395	Poor Farm-052	2016-00236				SEC05-T04S-R28E
AMC 437396	Poor Farm-053	2016-00237				SEC05-T04S-R28E
AMC 437397	Poor Farm-054	2016-00238				SEC05-T04S-R28E
AMC 437398	Poor Farm-055	2016-00239				SEC05-T04S-R28E
AMC 437399	Poor Farm-056	2016-00240				SEC05-T04S-R28E
AMC 437400	Poor Farm-057	2016-00241				SEC03-T04S-R28E
AMC 437401	Poor Farm-058	2016-00242				SEC03-T04S-R28E
AMC 437402	Poor Farm-059	2016-00243				SEC03-T04S-R28E
AMC 437403	Poor Farm-060	2016-00244				SEC03-T04S-R28E
AMC 437404	Poor Farm-061	2016-00245				SEC03-T04S-R28E

Date: 8/16/2016

Page 17

RECEIVED
 BLM AZ STATE OFFICE
 2016 AUG 18 A 11:27
 PHOENIX, ARIZONA

EXHIBIT A

County: Greenlee

State: AZ

BLM Serial #	Claim Name	Original Recording		Amended Recording		Location
		Recording #	Page #	Recording #	Page #	
AMC 437405	Poor Farm-062	2016-00246				SEC03-T04S-R28E
AMC 437406	Poor Farm-063	2016-00247				SEC03-T04S-R28E
AMC 437407	Poor Farm-064	2016-00248				SEC03-T04S-R28E
AMC 437408	Poor Farm-065	2016-00249				SEC03-T04S-R28E
AMC 437409	Poor Farm-066	2016-00250				SEC05-T04S-R28E
AMC 437410	Poor Farm-067	2016-00251				SEC05-T04S-R28E
AMC 437411	Poor Farm-068	2016-00252				SEC05-T04S-R28E
AMC 437412	Poor Farm-069	2016-00253				SEC05-T04S-R28E
AMC 437413	Poor Farm-070	2016-00254				SEC05-T04S-R28E
AMC 437414	Poor Farm-071	2016-00255				SEC05-T04S-R28E
AMC 437415	Poor Farm-072	2016-00256				SEC05-T04S-R28E
AMC 437416	Poor Farm-073	2016-00257				SEC05-T04S-R28E
AMC 437417	Poor Farm-074	2016-00258				SEC05-T04S-R28E
AMC 437418	Poor Farm-075	2016-00259				SEC05-T04S-R28E
AMC 437419	Poor Farm-076	2016-00260				SEC03-T04S-R28E
AMC 85037	Cuerno	4	125			SEC18-T04S-R29E
AMC 85040	Corona No. 3	6	460			SEC07-T04S-R29E
AMC 85043	Guadalupe	4	255			SEC18-T04S-R29E
AMC 85045	Rattlesnake	4	251			SEC18-T04S-R29E
No. Of Claims	665					

RECEIVED
BLM AZ STATE OFFICE
2016 AUG 18 A 11:26
PHOENIX, ARIZONA

Date: 8/16/2016

NO. OF CLAIMS 665 Page 18
 AMOUNT \$ 103,075.00
 RECEIPT NO. 3634096
 INIT. EGJ
 ** BLM-ASO**

United States Department of the Interior
Bureau of Land Management
 DIV OF LANDS, MINRLS & ENERGY
 ONE N CENTRAL AVE
 PHOENIX, AZ 85004 -4427
 Phone: 602-417-9200

Receipt

No: 3634096

Transaction #: 3737927	
Date of Transaction: 08/18/2016	
CUSTOMER:	
FREEPORT MCMORAN INC 333 N CENTRAL AVE PHOENIX, AZ 85004-2121 US	

LINE #	QTY	DESCRIPTION	REMARKS	UNIT PRICE	TOTAL
1	1.00	LOCATABLE MINERALS / MINING CLAIMS- NOT NEW-UNADJUD, ONE AUTH NO. ONLY / MINING CLAIM MONEY RECEIVED CASES: AMC28250/\$28520.00	2017 MAINT (184)	- n/a -	28520.00
2	1.00	LOCATABLE MINERALS / MINING CLAIMS- NOT NEW-UNADJUD, ONE AUTH NO. ONLY / MINING CLAIM MONEY RECEIVED CASES: AMC304200/\$103075.00	2017 MAINT (665)	- n/a -	103075.00
TOTAL:					\$131,595.00

PAYMENT INFORMATION			
1	AMOUNT:	131595.00	POSTMARKED: N/A
	TYPE:	CHECK	RECEIVED: 08/18/2016
	CHECK NO:	0000075189	
	NAME:	FREEPORT MCMORAN INC 333 N CENTRAL AVE PHOENIX AZ 85004-2121 US	

REMARKS

This receipt was generated by the automated BLM Collections and Billing System and is a paper representation of a portion of the official electronic record contained therein.

NOTICE!!

These documents have been scanned!

Do not place un-scanned documents beneath this notice!

Do not remove this notice from this file!

GPO Jacket No. 560-102
Print Order 61540
Rise Business Services, LLC
Job=AZ15 5/2/2019



Box Number= AZ15018



Claim Begin-End: AMC437298-AMC437343

5 Miscellaneous



AZ15018-12

AMC437155-AMC437465

**NO
DOCUMENTS
FOUND**

NO DOCUMENTS FOUND
NO DOCUMENTS FOUND

NOTICE!!

These documents have been scanned!

Do not place un-scanned documents beneath this notice!

Do not remove this notice from this file!

GPO Jacket No. 560-102
Print Order 61540
Rise Business Services, LLC
Job=AZ15 5/2/2019



Box Number= AZ15018



Claim Begin-End: AMC437298-AMC437343

6 Location Notices-Amendments and Supporting Documents



AZ15018-12

AMC437155-AMC437465

MINING CLAIM STATUS REPORT

Data Entered: 29 MAR 16

MTP Checked By: [Signature]
GEO Checked By: [Signature]

LEAD SERIAL NUMBER: AMC 437298 thru AMC 437343

NUMBER OF CLAIMS & TYPE:

46 LODE
PLACER
ASSOCIATION PLACER
MILL SITE
TUNNEL SITE

CHARGES:

Location Fee @ \$37 = \$ 1702⁻
Processing Fee @ \$20 = \$ 920⁻
Maintenance Fee @ \$155 = \$ 7130
Add'l Maint Fee for Assoc Placer = \$ _____
SUBTOTAL \$ 9752⁰⁰
Other Fees \$ _____
Other Fees \$ _____
TOTAL \$ 9752⁰⁰

TOTAL ACREAGE: < 20 Per Claim
(Placer Only)

NUMBER OF LOCATORS: 1

DOCUMENTS RECEIVED VIA: Over-the-Counter Mail **ACCEPTED AS MAIL**
TIMELY FILED: Yes No

LEGAL DESCRIPTION: T 35 R 29E SEC 15, 16, 17, 20, 21, 22, 28, 29
T _____ R _____ SEC _____
T _____ R _____ SEC _____
T _____ R _____ SEC _____
T _____ R _____ SEC _____

BLM FOREST SERVICE SUBJ TO PL 359: Yes No
WILDERNESS AREA

SPLIT ESTATE: N/A SX PX OTHER
SRHA Was proper Notice filed if located on SHRA Land? Yes No

RECONVEYED MINERALS ON BLM LAND REQUIRE OPENING ORDER FROM 1944 TO 1993:

Open to Entry On _____ N/A

COMMENTS/STATUS: VOID PARTIALLY VOID PVT MINERALS WITHDRAWN LANDS

OTHER LLD discrepancies: AMC 437319 has SW 1/4 but should

be SE 1/4 ② AMC 437336 has NW & NE 1/4 but map shows NW only ③ LLD reads NE-S21?
SE-S16 but should include SW-S15 & NW-S22

SEE ATTACHMENTS & MAPS for list of claims & various issues w/ status
that will receive Notices of No Rights Extended (to Mine) or Closure Decisions

Claimant acknowledges that portions of the following claim(s) site(s) may be void or voidable.

Printed Name of Claimant _____

Signature of Claimant _____

*****FINAL ADJUDICATION*****

DATE 10/3/16

INITIALS RE

AMC 437298

LOCATION NOTICE FOR LODE MINING CLAIM

Amendment BLM Serial # _____

NOTICE IS HEREBY GIVEN that the GRANVILLE 108
_____ lode mining claim has been located
by FREEPORT MCMORAN MORENCI INC
whose current mailing
address is 4521 U.S. HIGHWAY 191
MORENCI AZ 85540

RECEIVED
BLM AZ STATE OFFICE
2016 MAR 24 P 3:18
DENIX, ARIZONA
BLM
Date
Stamp

The general course of this claim is EAST - WEST and it is situated in GREENLEE
County, Arizona. This claim is 1450 feet in length and 600 feet in width.

19.97 Total Claim Acreage. This claim runs from the location monument on which this location notice
is posted on the centerline of the claim approximately 10 feet in a WEST direction to the WEST
end line and 1440 feet in a EAST direction to the EAST end line. This claim is marked by six
monuments, one at each corner and one at the center of each end line of the claim.

The location monument on which this notice is posted is situated within Section 17, Township 3S
_____, Range 29E, Gila Salt River Base and Meridian, Arizona and this claim encompasses portions
of the following quarter section(s), section(s), Township(s) and Range(s) SE1/4, SECTION 17 & SW1/4,
SECTION 16, T3S-R29E

Gila Salt River Base and Meridian, Arizona.

The locality of this claim with reference to some natural object or permanent monument and additional information
(if any) concerning its locality are as follows: THE N.W. CORNER OF THIS CLAIM IS 6,800 FEET
NORTH & 1,300 FEET WEST OF THE S.E CORNER OF SECTION 20, T3S-R29E

_____ The above information is shown on the attached map.

DATED AND POSTED on the ground this 4th day of JANUARY, 2016.

LOCATOR(s) AGENT

Print Name(s) JODY A. STONE, RLS

Signature(s) 

Form MCF100
Revised July 2014

AMC437298

"GRANVILLE 108"

LOCATION OF THE "GRANVILLE 108" THROUGH "GRANVILLE 153"

LODE CLAIMS

SITUATED IN SECTIONS 15, 16, 17, 20, 21, 22, 28, & 29.

T3S-R29E G&SRM, GREENLEE COUNTY, AZ

ALL CLAIMS ARE 1450' IN LENGTH & 600' IN WIDTH

EXCEPT:

"GRANVILLE 131" THROUGH "GRANVILLE 138" = 1250' X 600'

"GRANVILLE 139" THROUGH "GRANVILLE 146" = 1200' X 600'

"GRANVILLE 147" = 1200' X 450'

"GRANVILLE 148" = 1200' X 350'

"GRANVILLE 149" - "GRANVILLE 150" = 1450' X 350'

"GRANVILLE 151" - "GRANVILLE 152" = 1250' X 350'

"GRANVILLE 153" = 1450' X 300'



N.W. CORNER
"GRANVILLE 108"
6800'N, 1300'W

N.E. CORNER
"GRANVILLE 152"
5350'N, 7950'E

16

15

17

20


21

22

S.W. CORNER
"GRANVILLE 124"
2600'N, 2550'E

S.E. CORNER
"GRANVILLE 130"
2600'N, 9400'E

SCALE 1" = 1500'

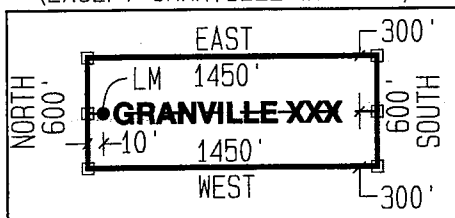


CLAIM ACREAGE = 19.97 AC.

□ INDICATES END CENTER OR CORNER OF LODGE CLAIM. SET 2"x2"x5' WOODEN POST (TYPICAL).

● INDICATES LOCATION MONUMENT. SET 2"x2"x5' WOODEN POST 10' FROM AN END CENTER WITH PLASTIC BOTTLE CONTAINING THE LOCATION NOTICE (TYPICAL).

TYPICAL CLAIM DETAIL
(NOT TO SCALE)
(EXCEPT GRANVILLE 131-153)



S.E. CORNER
"GRANVILLE 120"
1600'S, 150'E

29

RECEIVED
STATE OFFICE
APR 21 10 3: 18

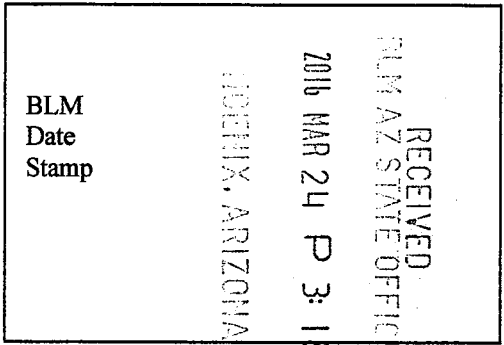
AMC437298

LOCATORS:
FREEPORT MCMORAN MORENCI INC
4521 US HIGHWAY 191
MORENCI AZ 85540

LOCATION NOTICE FOR LODE MINING CLAIM

Amendment BLM Serial # _____

NOTICE IS HEREBY GIVEN that the GRANVILLE 109
_____ lode mining claim has been located
by FREEPORT MCMORAN MORENCI INC
whose current mailing
address is 4521 U.S. HIGHWAY 191
MORENCI AZ 85540



The general course of this claim is EAST - WEST and it is situated in GREENLEE
County, Arizona. This claim is 1450 feet in length and 600 feet in width.

19.97 Total Claim Acreage. This claim runs from the location monument on which this location notice
is posted on the centerline of the claim approximately 10 feet in a WEST direction to the WEST
end line and 1440 feet in a EAST direction to the EAST end line. This claim is marked by six
monuments, one at each corner and one at the center of each end line of the claim.

The location monument on which this notice is posted is situated within Section 17, Township 3S
_____, Range 29E _____, Gila Salt River Base and Meridian, Arizona and this claim encompasses portions
of the following quarter section(s), section(s), Township(s) and Range(s) SE1/4, SECTION 17 & SW1/4,
SECTION 16, T3S-R29E

Gila Salt River Base and Meridian, Arizona.

The locality of this claim with reference to some natural object or permanent monument and additional information
(if any) concerning its locality are as follows: THE N.W. CORNER OF THIS CLAIM IS 6,200 FEET
NORTH & 1,300 FEET WEST OF THE S.E CORNER OF SECTION 20, T3S-R29E

_____ The above information is shown on the attached map.

DATED AND POSTED on the ground this 4th day of JANUARY, 2016.

LOCATOR(s) AGENT

Print Name(s) JODY A. STONE, RLS

Signature(s)

Form MCF100
Revised July 2014

AMC437299

"GRANVILLE 109"

LOCATION OF THE "GRANVILLE 108" THROUGH "GRANVILLE 153"

LODE CLAIMS

SITUATED IN SECTIONS 15, 16, 17, 20, 21, 22, 28, & 29.
T3S-R29E G&SRM, GREENLEE COUNTY, AZ

ALL CLAIMS ARE 1450' IN LENGTH & 600' IN WIDTH

EXCEPT:

- "GRANVILLE 131" THROUGH "GRANVILLE 138" = 1250' X 600'
- "GRANVILLE 139" THROUGH "GRANVILLE 146" = 1200' X 600'
- "GRANVILLE 147" = 1200' X 450'
- "GRANVILLE 148" = 1200' X 350'
- "GRANVILLE 149" - "GRANVILLE 150" = 1450' X 350'
- "GRANVILLE 151" - "GRANVILLE 152" = 1250' X 350'
- "GRANVILLE 153" = 1450' X 300'



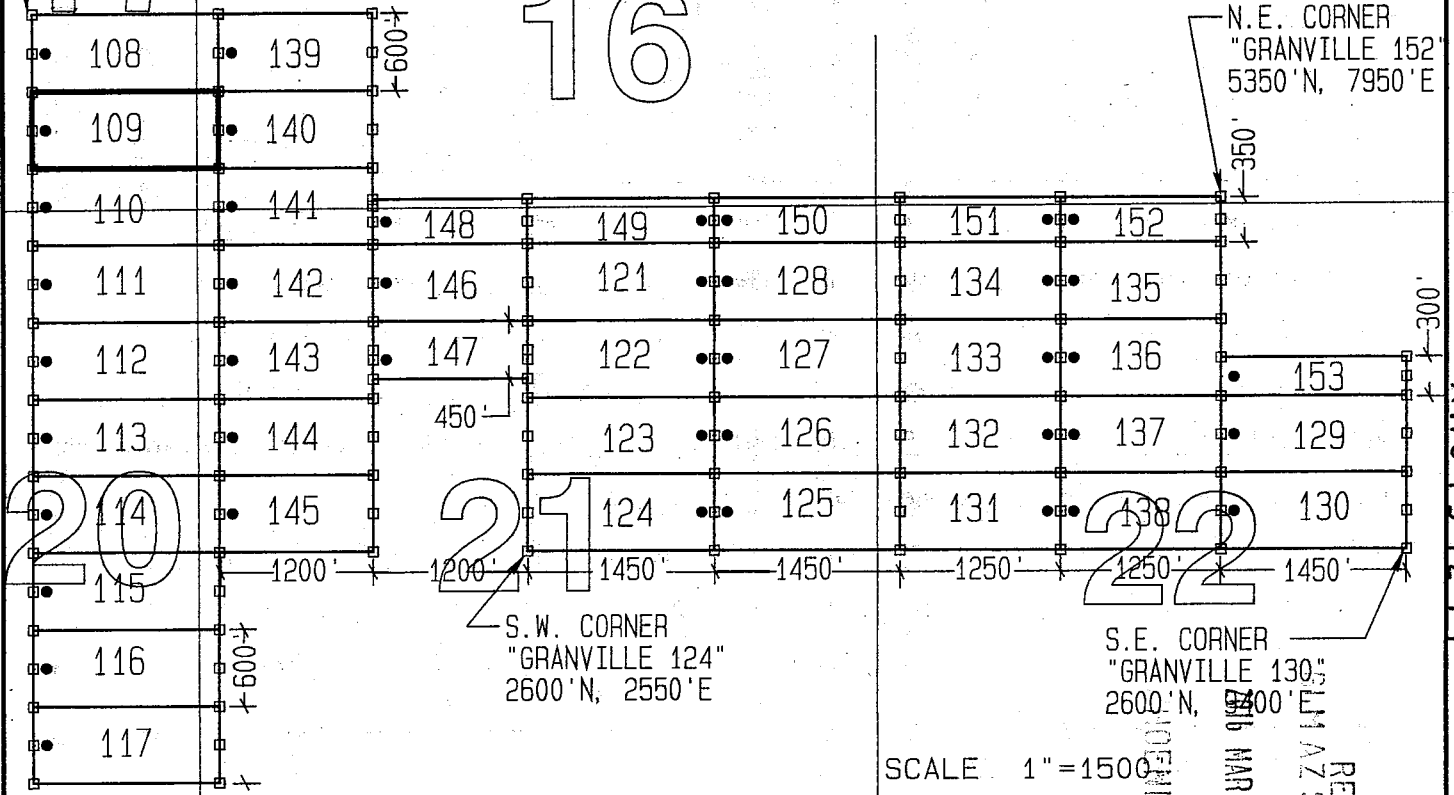
N.W. CORNER
"GRANVILLE 108"
6800' N, 1300' W

N.E. CORNER
"GRANVILLE 152"
5350' N, 7950' E

16

15

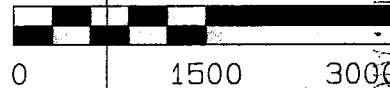
17



S.W. CORNER
"GRANVILLE 124"
2600' N, 2550' E

S.E. CORNER
"GRANVILLE 130"
2600' N, 7400' E

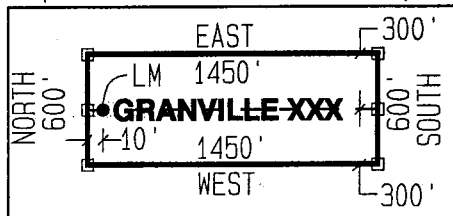
SCALE 1" = 1500'



CLAIM ACREAGE = 19.97 AC

- INDICATES END CENTER OR CORNER OF LODE CLAIM. SET 2" X 2" X 5' WOODEN POST (TYPICAL).
- INDICATES LOCATION MONUMENT. SET 2" X 2" X 5' WOODEN POST 10' FROM AN END CENTER WITH PLASTIC BOTTLE CONTAINING THE LOCATION NOTICE (TYPICAL).

TYPICAL CLAIM DETAIL
(NOT TO SCALE)
(EXCEPT GRANVILLE 131-153)



S.E. CORNER
"GRANVILLE 120"
1600' S, 150' E

29

LOCATORS:
FREEPORT MCMORAN MORENCI INC
4521 US HIGHWAY 191
MORENCI AZ 85540

AMC437299

RECEIVED
MAR 24 P 3:18
AZ STATE OFFICE

LOCATION NOTICE FOR LODE MINING CLAIM

Amendment BLM Serial # _____

NOTICE IS HEREBY GIVEN that the GRANVILLE 110
_____ lode mining claim has been located
by FREEPORT MCMORAN MORENCI INC
whose current mailing
address is 4521 U.S. HIGHWAY 191
MORENCI AZ 85540

RECEIVED
BLM AZ STATE OFFICE
2016 MAR 24 P 3:18
PHOENIX, ARIZONA
BLM
Date
Stamp

The general course of this claim is EAST - WEST and it is situated in GREENLEE
County, Arizona. This claim is 1450 feet in length and 600 feet in width.

19.97 Total Claim Acreage. This claim runs from the location monument on which this location notice
is posted on the centerline of the claim approximately 10 feet in a WEST direction to the WEST
end line and 1440 feet in a EAST direction to the EAST end line. This claim is marked by six
monuments, one at each corner and one at the center of each end line of the claim.

The location monument on which this notice is posted is situated within Section 17, Township 3S
29E, Gila Salt River Base and Meridian, Arizona and this claim encompasses portions
of the following quarter section(s), section(s), Township(s) and Range(s) SE1/4, SECTION 17; SW1/4,
SECTION 16; NE1/4, SECTION 20 & NW1/4 SECTION 21, T3S-R29E
Gila Salt River Base and Meridian, Arizona.

The locality of this claim with reference to some natural object or permanent monument and additional information
(if any) concerning its locality are as follows: THE N.W. CORNER OF THIS CLAIM IS 5,600 FEET
NORTH & 1,300 FEET WEST OF THE S.E CORNER OF SECTION 20, T3S-R29E

_____ The above information is shown on the attached map.

DATED AND POSTED on the ground this 4th day of JANUARY, 20 16.

LOCATOR(s) AGENT

Print Name(s) JODY A. STONE, RLS

Signature(s) _____


Form MCF100
Revised July 2014

This form is available from the Arizona Geological Survey and may be reproduced.

AMC437300

"GRANVILLE 110"

LOCATION OF THE "GRANVILLE 108" THROUGH "GRANVILLE 153"

LODE CLAIMS

SITUATED IN SECTIONS 15, 16, 17, 20, 21, 22, 28, & 29.

T3S-R29E G&SRM, GREENLEE COUNTY, AZ

ALL CLAIMS ARE 1450' IN LENGTH & 600' IN WIDTH

EXCEPT:

"GRANVILLE 131" THROUGH "GRANVILLE 138" = 1250' X 600'

"GRANVILLE 139" THROUGH "GRANVILLE 146" = 1200' X 600'

"GRANVILLE 147" = 1200' X 450'

"GRANVILLE 148" = 1200' X 350'

"GRANVILLE 149" - "GRANVILLE 150" = 1450' X 350'

"GRANVILLE 151" - "GRANVILLE 152" = 1250' X 350'

"GRANVILLE 153" = 1450' X 300'



N.W. CORNER
"GRANVILLE 108"
6800'N, 1300'W

N.E. CORNER
"GRANVILLE 152"
5350'N, 7950'E

16

15

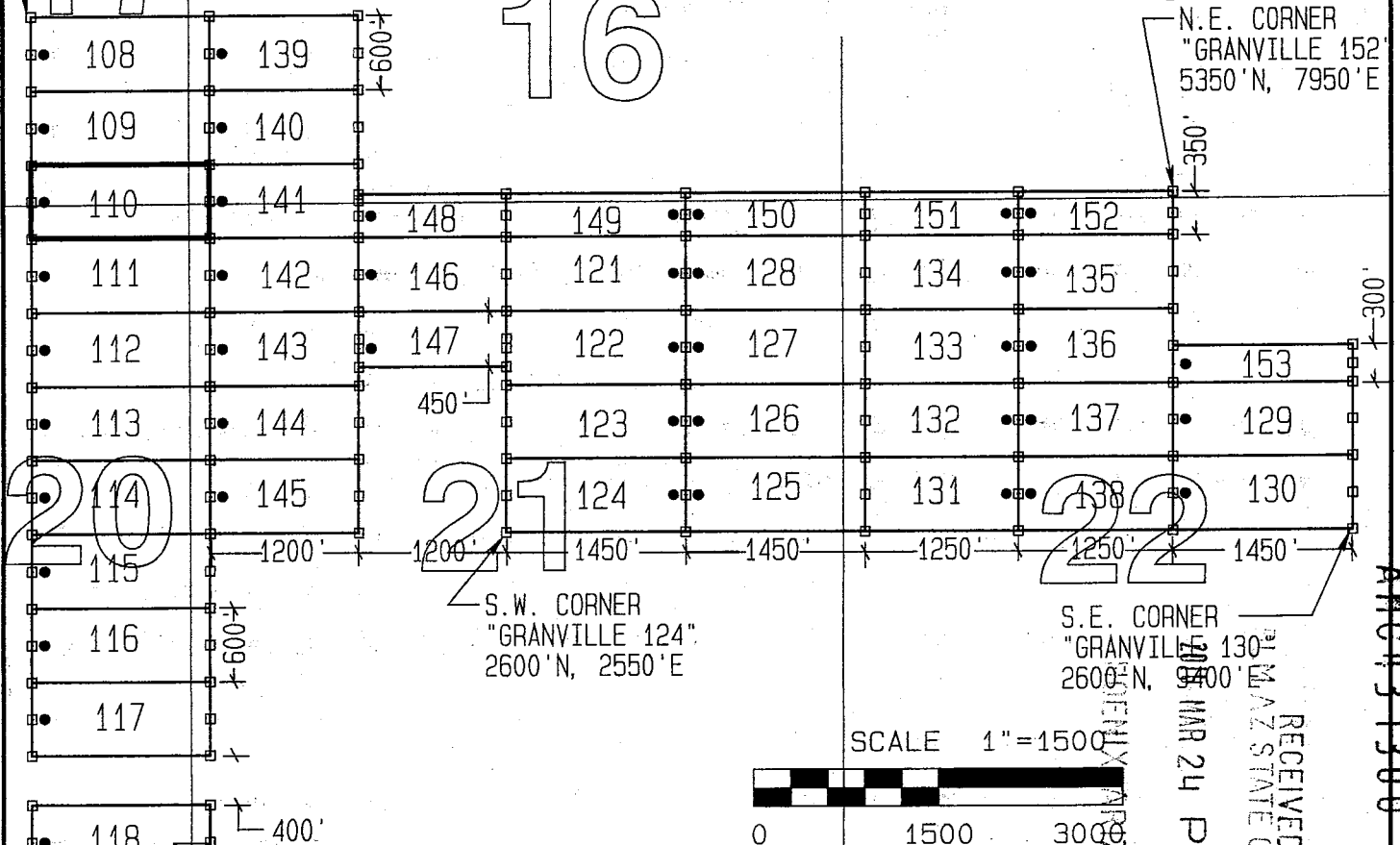
17

20

21

22


29



S.W. CORNER
"GRANVILLE 124"
2600'N, 2550'E

S.E. CORNER
"GRANVILLE 130"
2600'N, 8000'E

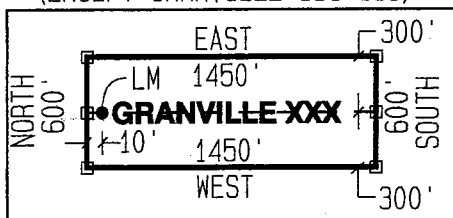
SCALE 1"=1500'



CLAIM ACREAGE = 19.97 AC

- INDICATES END CENTER OR CORNER OF LODGE CLAIM. SET 2"x2"x5' WOODEN POST (TYPICAL).
- INDICATES LOCATION MONUMENT. SET 2"x2"x5' WOODEN POST 10' FROM AN END CENTER WITH PLASTIC BOTTLE CONTAINING THE LOCATION NOTICE (TYPICAL).

TYPICAL CLAIM DETAIL
(NOT TO SCALE)
(EXCEPT GRANVILLE 131-153)



S.E. CORNER
"GRANVILLE 120"
1600'S, 150'E

SE COR
SECTION 20
CALCULATED FROM WC'S
0'N, 0'W

RECEIVED
MAR 24 P 3:18
AZ STATE OFFICE

LOCATORS:
FREEPORT MCMORAN MORENCI INC
4521 US HIGHWAY 191
MORENCI AZ 85540

AMC 437300

LOCATION NOTICE FOR LODE MINING CLAIM

Amendment BLM Serial # _____

NOTICE IS HEREBY GIVEN that the GRANVILLE 111
_____ lode mining claim has been located
by FREEPORT MCMORAN MORENCI INC
whose current mailing
address is 4521 U.S. HIGHWAY 191
MORENCI AZ 85540

RECEIVED
BLM AZ STATE OFFICE
2016 MAR 24 P 3:18
MORENCI, ARIZONA
BLM
Date
Stamp

The general course of this claim is EAST - WEST and it is situated in GREENLEE
County, Arizona. This claim is 1450 feet in length and 600 feet in width.

19.97 Total Claim Acreage. This claim runs from the location monument on which this location notice
is posted on the centerline of the claim approximately 10 feet in a WEST direction to the WEST
end line and 1440 feet in a EAST direction to the EAST end line. This claim is marked by six
monuments, one at each corner and one at the center of each end line of the claim.

The location monument on which this notice is posted is situated within Section 20, Township 3S
_____, Range 29E, Gila Salt River Base and Meridian, Arizona and this claim encompasses portions
of the following quarter section(s), section(s), Township(s) and Range(s) NE1/4, SECTION 20 & NW1/4,
SECTION 21, T3S-R29E

Gila Salt River Base and Meridian, Arizona.


The locality of this claim with reference to some natural object or permanent monument and additional information
(if any) concerning its locality are as follows: THE N.W. CORNER OF THIS CLAIM IS 5,000 FEET
NORTH & 1,300 FEET WEST OF THE S.E CORNER OF SECTION 20, T3S-R29E

_____ The above information is shown on the attached map.

DATED AND POSTED on the ground this 4th day of JANUARY, 2016.

LOCATOR(s) AGENT

Print Name(s) JODY A. STONE, RLS

Signature(s) 

Form MCF100
Revised July 2014

AMC437301

"GRANVILLE 111"

LOCATION OF THE "GRANVILLE 108" THROUGH "GRANVILLE 153"

LODE CLAIMS

SITUATED IN SECTIONS 15, 16, 17, 20, 21, 22, 28, & 29.

T3S-R29E G&SRM, GREENLEE COUNTY, AZ

ALL CLAIMS ARE 1450' IN LENGTH & 600' IN WIDTH

EXCEPT:

"GRANVILLE 131" THROUGH "GRANVILLE 138" = 1250' X 600'

"GRANVILLE 139" THROUGH "GRANVILLE 146" = 1200' X 600'

"GRANVILLE 147" = 1200' X 450'

"GRANVILLE 148" = 1200' X 350'

"GRANVILLE 149" - "GRANVILLE 150" = 1450' X 350'

"GRANVILLE 151" - "GRANVILLE 152" = 1250' X 350'

"GRANVILLE 153" = 1450' X 300'



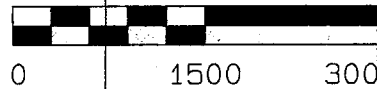
N.W. CORNER
"GRANVILLE 108"
6800'N, 1300'W

N.E. CORNER
"GRANVILLE 152"
5350'N, 7950'E

S.W. CORNER
"GRANVILLE 124"
2600'N, 2550'E

S.E. CORNER
"GRANVILLE 130"
2600'N, 8100'E

SCALE 1"=1500'



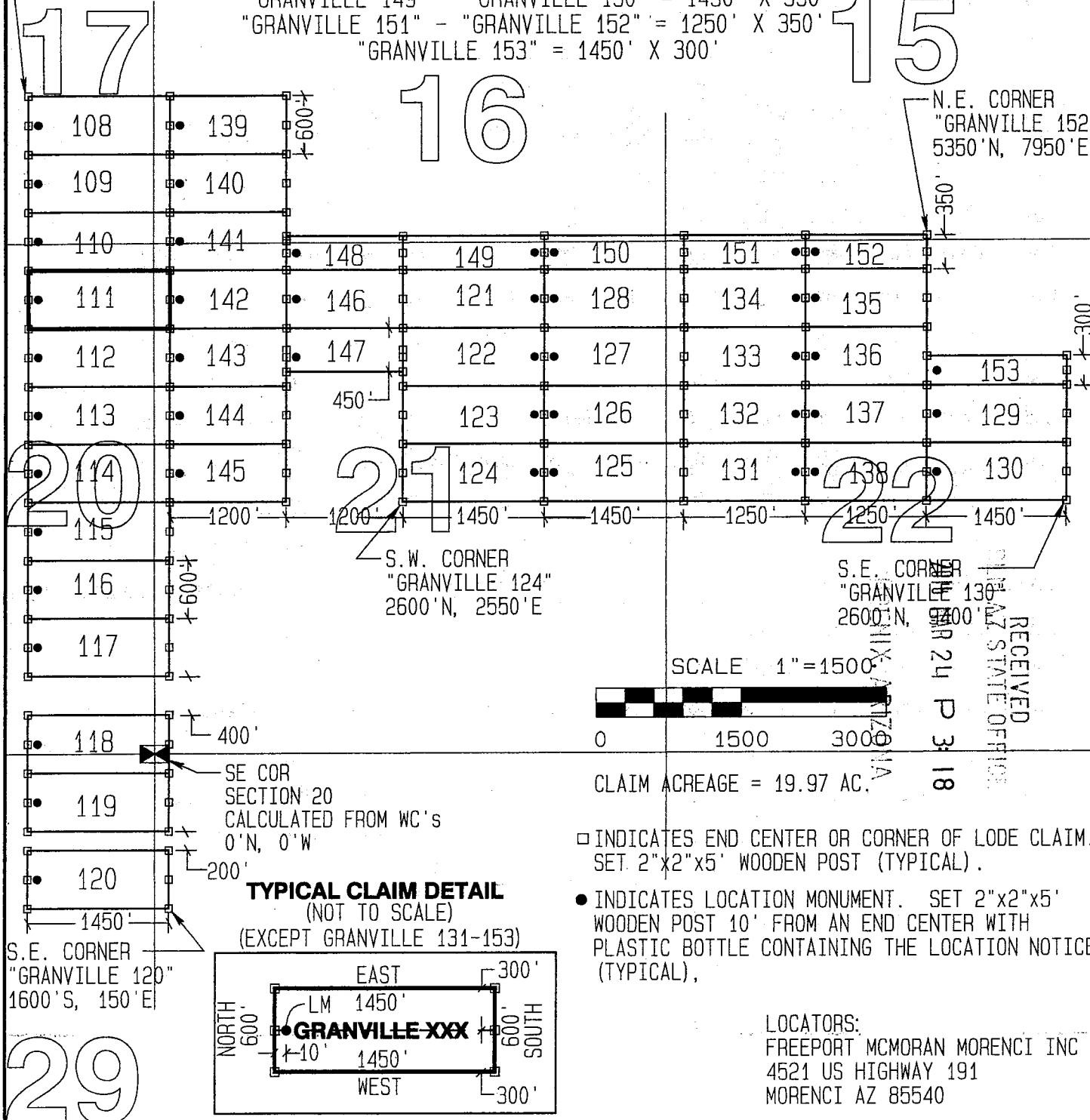
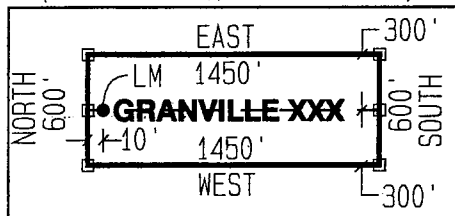
CLAIM ACREAGE = 19.97 AC.

□ INDICATES END CENTER OR CORNER OF LODGE CLAIM. SET 2"x2"x5' WOODEN POST (TYPICAL).

● INDICATES LOCATION MONUMENT. SET 2"x2"x5' WOODEN POST 10' FROM AN END CENTER WITH PLASTIC BOTTLE CONTAINING THE LOCATION NOTICE (TYPICAL).

LOCATORS:
FREEPORT MCMORAN MORENCI INC
4521 US HIGHWAY 191
MORENCI AZ 85540

TYPICAL CLAIM DETAIL
(NOT TO SCALE)
(EXCEPT GRANVILLE 131-153)



AMC 4373011

RECEIVED
AZ STATE OFFICE
APR 24 P 3:18

LOCATION NOTICE FOR LODE MINING CLAIM

Amendment BLM Serial # _____

NOTICE IS HEREBY GIVEN that the GRANVILLE 112
_____ lode mining claim has been located
by FREEMPORT MCMORAN MORENCI INC
whose current mailing
address is 4521 U.S. HIGHWAY 191
MORENCI AZ 85540

RECEIVED
BLM AZ STATE OFFICE
2016 MAR 24 P 3:19
PHOENIX, ARIZONA
BLM
Date
Stamp

The general course of this claim is EAST - WEST and it is situated in GREENLEE
County, Arizona. This claim is 1450 feet in length and 600 feet in width.

19.97 Total Claim Acreage. This claim runs from the location monument on which this location notice
is posted on the centerline of the claim approximately 10 feet in a WEST direction to the WEST
end line and 1440 feet in a EAST direction to the EAST end line. This claim is marked by six
monuments, one at each corner and one at the center of each end line of the claim.

The location monument on which this notice is posted is situated within Section 20, Township 3S
_____, Range 29E, Gila Salt River Base and Meridian, Arizona and this claim encompasses portions
of the following quarter section(s), section(s), Township(s) and Range(s) NE1/4, SECTION 20 & NW1/4,
SECTION 21, T3S-R29E

Gila Salt River Base and Meridian, Arizona.


The locality of this claim with reference to some natural object or permanent monument and additional information
(if any) concerning its locality are as follows: THE N.W. CORNER OF THIS CLAIM IS 4,400 FEET
NORTH & 1,300 FEET WEST OF THE S.E CORNER OF SECTION 20, T3S-R29E

_____ The above information is shown on the attached map.

DATED AND POSTED on the ground this 4th day of JANUARY, 20 16.

LOCATOR(s) AGENT

Print Name(s) JODY A. STONE, RLS

Signature(s) 

Form MCF100
Revised July 2014

AMC437302

"GRANVILLE 112"

LOCATION OF THE "GRANVILLE 108" THROUGH "GRANVILLE 153"

LODE CLAIMS

SITUATED IN SECTIONS 15, 16, 17, 20, 21, 22, 28, & 29.

T3S-R29E G&SRM, GREENLEE COUNTY, AZ

ALL CLAIMS ARE 1450' IN LENGTH & 600' IN WIDTH

EXCEPT:

"GRANVILLE 131" THROUGH "GRANVILLE 138" = 1250' X 600'

"GRANVILLE 139" THROUGH "GRANVILLE 146" = 1200' X 600'


"GRANVILLE 147" = 1200' X 450'

"GRANVILLE 148" = 1200' X 350'

"GRANVILLE 149" - "GRANVILLE 150" = 1450' X 350'

"GRANVILLE 151" - "GRANVILLE 152" = 1250' X 350'

"GRANVILLE 153" = 1450' X 300'



N.W. CORNER
"GRANVILLE 108"
6800'N, 1300'W

N.E. CORNER
"GRANVILLE 152"
5350'N, 7950'E

16

15

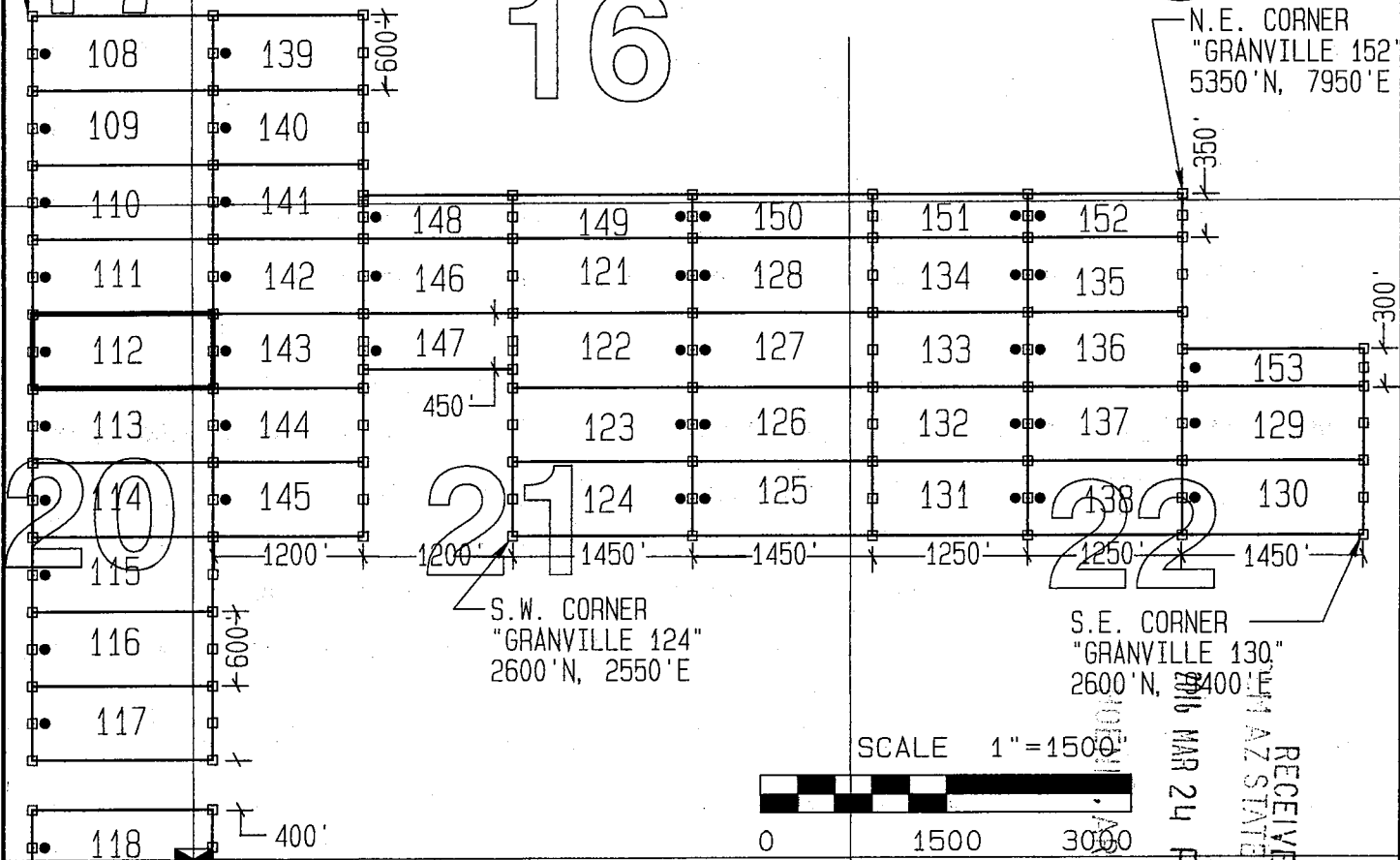
17

20

21

22


29



S.W. CORNER
"GRANVILLE 124"
2600'N, 2550'E

S.E. CORNER
"GRANVILLE 130"
2600'N, 2400'E

SCALE 1"=1500'



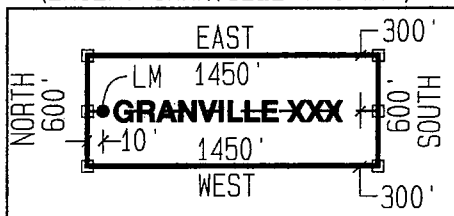
CLAIM ACREAGE = 19.97 AC

- INDICATES END CENTER OR CORNER OF LODE CLAIM. SET 2"x2"x5' WOODEN POST (TYPICAL).
- INDICATES LOCATION MONUMENT. SET 2"x2"x5' WOODEN POST 10' FROM AN END CENTER WITH PLASTIC BOTTLE CONTAINING THE LOCATION NOTICE (TYPICAL).

TYPICAL CLAIM DETAIL

(NOT TO SCALE)

(EXCEPT GRANVILLE 131-153)



S.E. CORNER
"GRANVILLE 120"
1600'S, 150'E

RECEIVED
AZ STATE OFFICE
MAR 24 P 3:19

LOCATORS:
FREEPORT MCMORAN MORENCI INC
4521 US HIGHWAY 191
MORENCI AZ 85540

ANCL 37302

LOCATION NOTICE FOR LODE MINING CLAIM

Amendment BLM Serial # _____

NOTICE IS HEREBY GIVEN that the GRANVILLE 113
_____ lode mining claim has been located
by FREEPORT MCMORAN MORENCI INC
whose current mailing
address is 4521 U.S. HIGHWAY 191
MORENCI AZ 85540

RECEIVED
BLM AZ STATE OFFICE
2016 MAR 24 P 3:19
PHOENIX, ARIZONA
BLM
Date
Stamp

The general course of this claim is EAST - WEST and it is situated in GREENLEE
County, Arizona. This claim is 1450 feet in length and 600 feet in width.

19.97 Total Claim Acreage. This claim runs from the location monument on which this location notice
is posted on the centerline of the claim approximately 10 feet in a WEST direction to the WEST
end line and 1440 feet in a EAST direction to the EAST end line. This claim is marked by six
monuments, one at each corner and one at the center of each end line of the claim.

The location monument on which this notice is posted is situated within Section 20, Township 3S
_____, Range 29E, Gila Salt River Base and Meridian, Arizona and this claim encompasses portions
of the following quarter section(s), section(s), Township(s) and Range(s) NE1/4, SECTION 20 & NW1/4,
SECTION 21, T3S-R29E

Gila Salt River Base and Meridian, Arizona.

The locality of this claim with reference to some natural object or permanent monument and additional information
(if any) concerning its locality are as follows: THE N.W. CORNER OF THIS CLAIM IS 3800 FEET
NORTH & 1300 FEET WEST OF THE S.E CORNER OF SECTION 20, T3S-R29E


_____ The above information is shown on the attached map.

DATED AND POSTED on the ground this 4th day of JANUARY, 20 16.

LOCATOR(s) AGENT

Print Name(s) JODY A. STONE, RLS

Signature(s) _____



Form MCF100
Revised July 2014

AMC437303

"GRANVILLE 113"

LOCATION OF THE "GRANVILLE 108" THROUGH "GRANVILLE 153"

LODE CLAIMS

SITUATED IN SECTIONS 15, 16, 17, 20, 21, 22, 28, & 29.

T3S-R29E G&SRM, GREENLEE COUNTY, AZ

ALL CLAIMS ARE 1450' IN LENGTH & 600' IN WIDTH

EXCEPT:

"GRANVILLE 131" THROUGH "GRANVILLE 138" = 1250' X 600'

"GRANVILLE 139" THROUGH "GRANVILLE 146" = 1200' X 600'

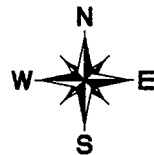
"GRANVILLE 147" = 1200' X 450'

"GRANVILLE 148" = 1200' X 350'

"GRANVILLE 149" - "GRANVILLE 150" = 1450' X 350'

"GRANVILLE 151" - "GRANVILLE 152" = 1250' X 350'

"GRANVILLE 153" = 1450' X 300'




N.W. CORNER
"GRANVILLE 108"
6800'N, 1300'W

N.E. CORNER
"GRANVILLE 152"
5350'N, 7950'E

S.W. CORNER
"GRANVILLE 124"
2600'N, 2550'E

S.E. CORNER
"GRANVILLE 130"
2600'N, 8000'E

SCALE 1"=1500'

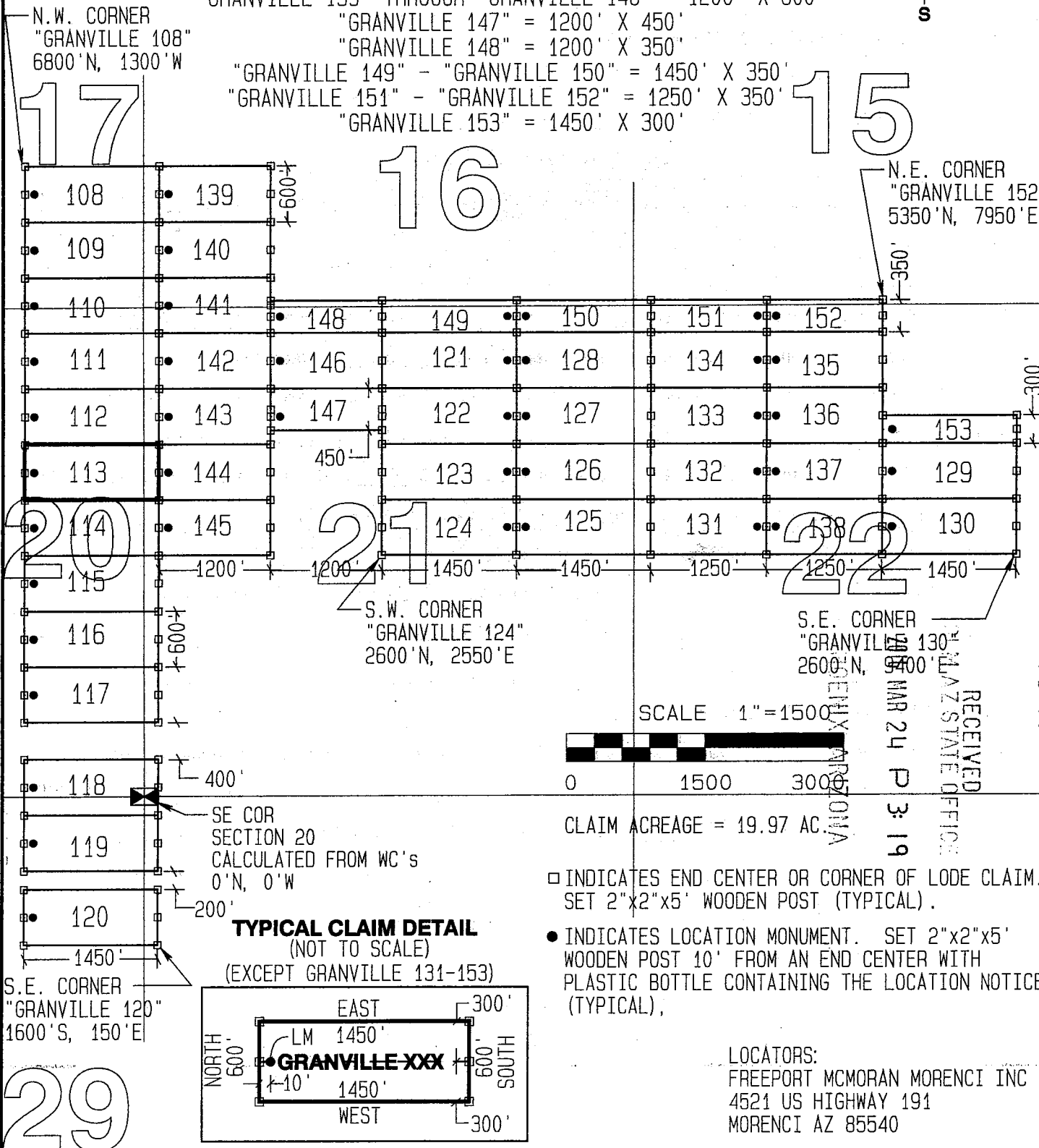
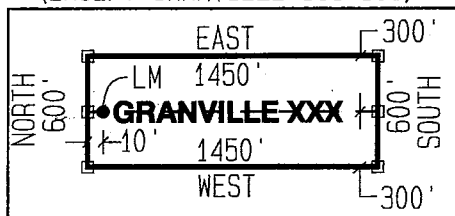


CLAIM ACREAGE = 19.97 AC.

- INDICATES END CENTER OR CORNER OF LODGE CLAIM. SET 2"x2"x5' WOODEN POST (TYPICAL).
- INDICATES LOCATION MONUMENT. SET 2"x2"x5' WOODEN POST 10' FROM AN END CENTER WITH PLASTIC BOTTLE CONTAINING THE LOCATION NOTICE (TYPICAL).

LOCATORS:
FREEPORT MCMORAN MORENCI INC
4521 US HIGHWAY 191
MORENCI AZ 85540

TYPICAL CLAIM DETAIL
(NOT TO SCALE)
(EXCEPT GRANVILLE 131-153)



AMC 1131303

RECEIVED
AZ STATE OFFICE
MAR 24 P 3:19

LOCATION NOTICE FOR LODE MINING CLAIM

Amendment BLM Serial # _____

NOTICE IS HEREBY GIVEN that the GRANVILLE 114
_____ lode mining claim has been located
by FREEPORT MCMORAN MORENCI INC
whose current mailing
address is 4521 U.S. HIGHWAY 191
MORENCI AZ 85540

RECEIVED
BLM AZ STATE OFFICE
2016 MAR 24 P 3:19
PHOENIX, ARIZONA
BLM
Date
Stamp

The general course of this claim is EAST - WEST and it is situated in GREENLEE
County, Arizona. This claim is 1450 feet in length and 600 feet in width.

19.97 Total Claim Acreage. This claim runs from the location monument on which this location notice
is posted on the centerline of the claim approximately 10 feet in a WEST direction to the WEST
end line and 1440 feet in a EAST direction to the EAST end line. This claim is marked by six
monuments, one at each corner and one at the center of each end line of the claim.

The location monument on which this notice is posted is situated within Section 20, Township 3S
_____, Range 29E, Gila Salt River Base and Meridian, Arizona and this claim encompasses portions
of the following quarter section(s), section(s), Township(s) and Range(s) NE1/4 & SE1/4, SECTION 20
& NW1/4 & SW1/4, SECTION 21, T3S-R29E

Gila Salt River Base and Meridian, Arizona.


The locality of this claim with reference to some natural object or permanent monument and additional information
(if any) concerning its locality are as follows: THE N.W. CORNER OF THIS CLAIM IS 3200 FEET
NORTH & 1300 FEET WEST OF THE S.E CORNER OF SECTION 20, T3S-R29E

_____ The above information is shown on the attached map.

DATED AND POSTED on the ground this 4th day of JANUARY, 2016.

LOCATOR(s) AGENT

Print Name(s) JODY A. STONE, RLS

Signature(s) 

Form MCF100
Revised July 2014

AMC437304

"GRANVILLE 114"

LOCATION OF THE "GRANVILLE 108" THROUGH "GRANVILLE 153"

LODE CLAIMS

SITUATED IN SECTIONS 15, 16, 17, 20, 21, 22, 28, & 29.

T3S-R29E G&SRM, GREENLEE COUNTY, AZ

ALL CLAIMS ARE 1450' IN LENGTH & 600' IN WIDTH

EXCEPT:

"GRANVILLE 131" THROUGH "GRANVILLE 138" = 1250' X 600'

"GRANVILLE 139" THROUGH "GRANVILLE 146" = 1200' X 600'


"GRANVILLE 147" = 1200' X 450'

"GRANVILLE 148" = 1200' X 350'

"GRANVILLE 149" - "GRANVILLE 150" = 1450' X 350'

"GRANVILLE 151" - "GRANVILLE 152" = 1250' X 350'

"GRANVILLE 153" = 1450' X 300'



N.W. CORNER
"GRANVILLE 108"
6800'N, 1300'W

N.E. CORNER
"GRANVILLE 152"
5350'N, 7950'E

16

15

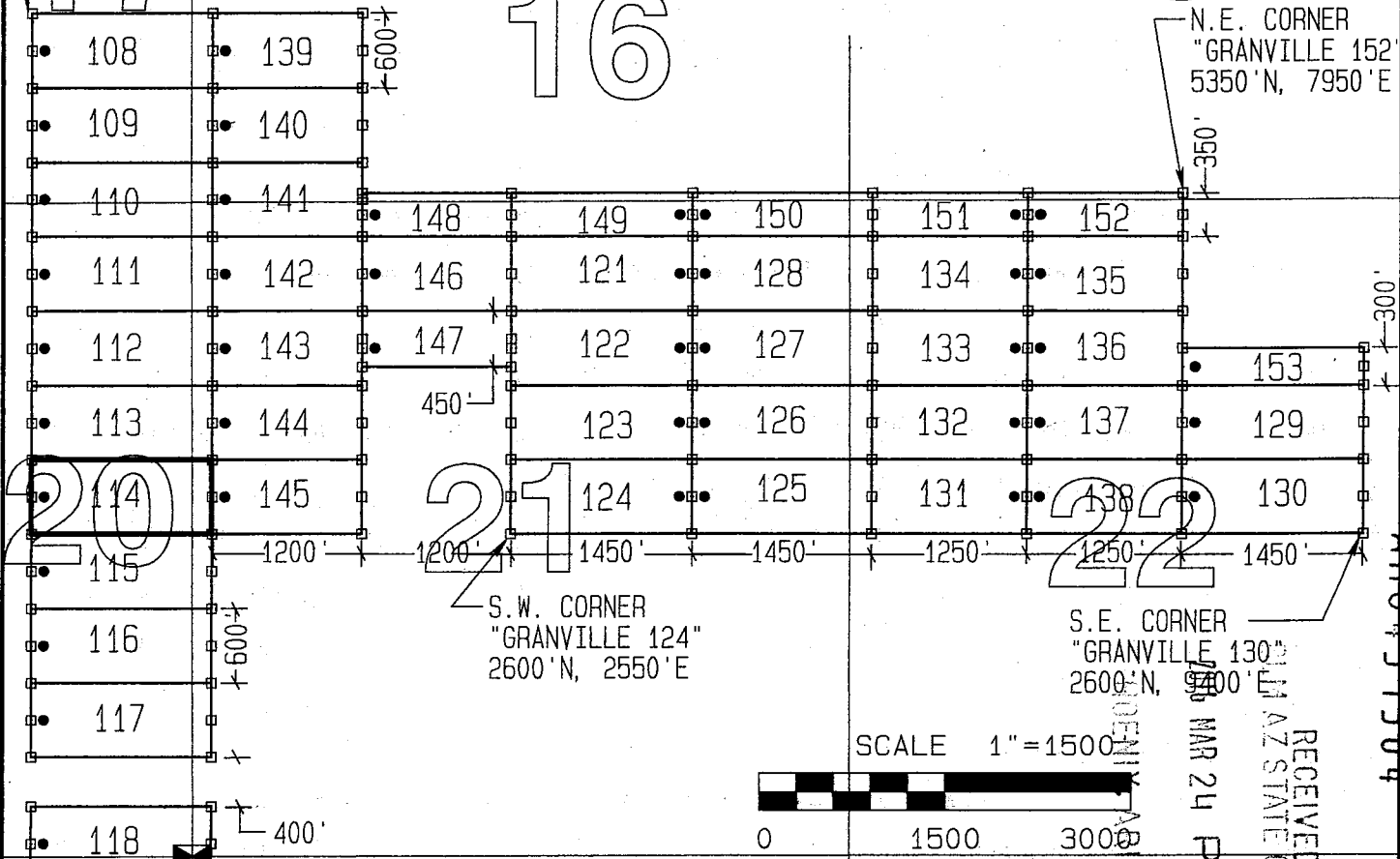
17

20

21

22

29



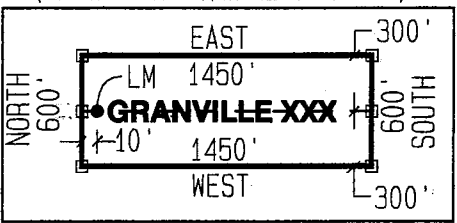
S.W. CORNER
"GRANVILLE 124"
2600'N, 2550'E

S.E. CORNER
"GRANVILLE 130"
2600'N, 9800'E


SE COR
SECTION 20
CALCULATED FROM WC'S
0'N, 0'W

S.E. CORNER
"GRANVILLE 120"
1600'S, 150'E

TYPICAL CLAIM DETAIL
(NOT TO SCALE)
(EXCEPT GRANVILLE 131-153)



SCALE 1" = 1500'



CLAIM ACREAGE = 19.97 AC.

- INDICATES END CENTER OR CORNER OF LODE CLAIM. SET 2"x2"x5' WOODEN POST (TYPICAL).
- INDICATES LOCATION MONUMENT. SET 2"x2"x5' WOODEN POST 10' FROM AN END CENTER WITH PLASTIC BOTTLE CONTAINING THE LOCATION NOTICE (TYPICAL).

LOCATORS:
FREEPORT MCMORAN MORENCI INC
4521 US HIGHWAY 191
MORENCI AZ 85540

RECEIVED
AZ STATE OFFICE
MAR 24 P 3:19

AMC 437304

LOCATION NOTICE FOR LODE MINING CLAIM

Amendment BLM Serial # _____

NOTICE IS HEREBY GIVEN that the GRANVILLE 115
_____ lode mining claim has been located
by FREEPORT MCMORAN MORENCI INC
whose current mailing
address is 4521 U.S. HIGHWAY 191
MORENCI AZ 85540

RECEIVED
BLM AZ STATE OFFICE
2016 MAR 24 P 3:19
DENIX, ARIZONA
BLM
Date
Stamp

The general course of this claim is EAST - WEST and it is situated in GREENLEE
County, Arizona. This claim is 1450 feet in length and 600 feet in width.

19.97 Total Claim Acreage. This claim runs from the location monument on which this location notice
is posted on the centerline of the claim approximately 10 feet in a WEST direction to the WEST
end line and 1440 feet in a EAST direction to the EAST end line. This claim is marked by six
monuments, one at each corner and one at the center of each end line of the claim.

The location monument on which this notice is posted is situated within Section 20, Township 3S
_____, Range 29E, Gila Salt River Base and Meridian, Arizona and this claim encompasses portions
of the following quarter section(s), section(s), Township(s) and Range(s) SE1/4, SECTION 20 & SW1/4,
SECTION 21, T3S-R29E

Gila Salt River Base and Meridian, Arizona.


The locality of this claim with reference to some natural object or permanent monument and additional information
(if any) concerning its locality are as follows: THE N.W. CORNER OF THIS CLAIM IS 2600 FEET
NORTH & 1300 FEET WEST OF THE S.E CORNER OF SECTION 20, T3S-R29E

_____ The above information is shown on the attached map.

DATED AND POSTED on the ground this 4th day of JANUARY, 20 16.

LOCATOR(s) AGENT

Print Name(s) JODY A. STONE, RLS

Signature(s) 

Form MCF100
Revised July 2014

AN C 4 3 7 3 0 5

"GRANVILLE 115"

LOCATION OF THE "GRANVILLE 108" THROUGH "GRANVILLE 153"

LODE CLAIMS

SITUATED IN SECTIONS 15, 16, 17, 20, 21, 22, 28, & 29.

T3S-R29E G&SRM, GREENLEE COUNTY, AZ

ALL CLAIMS ARE 1450' IN LENGTH & 600' IN WIDTH

EXCEPT:

"GRANVILLE 131" THROUGH "GRANVILLE 138" = 1250' X 600'

"GRANVILLE 139" THROUGH "GRANVILLE 146" = 1200' X 600'

"GRANVILLE 147" = 1200' X 450'

"GRANVILLE 148" = 1200' X 350'

"GRANVILLE 149" - "GRANVILLE 150" = 1450' X 350'

"GRANVILLE 151" - "GRANVILLE 152" = 1250' X 350'

"GRANVILLE 153" = 1450' X 300'



N.W. CORNER
"GRANVILLE 108"
6800'N, 1300'W

N.E. CORNER
"GRANVILLE 152"
5350'N, 7950'E

16

15

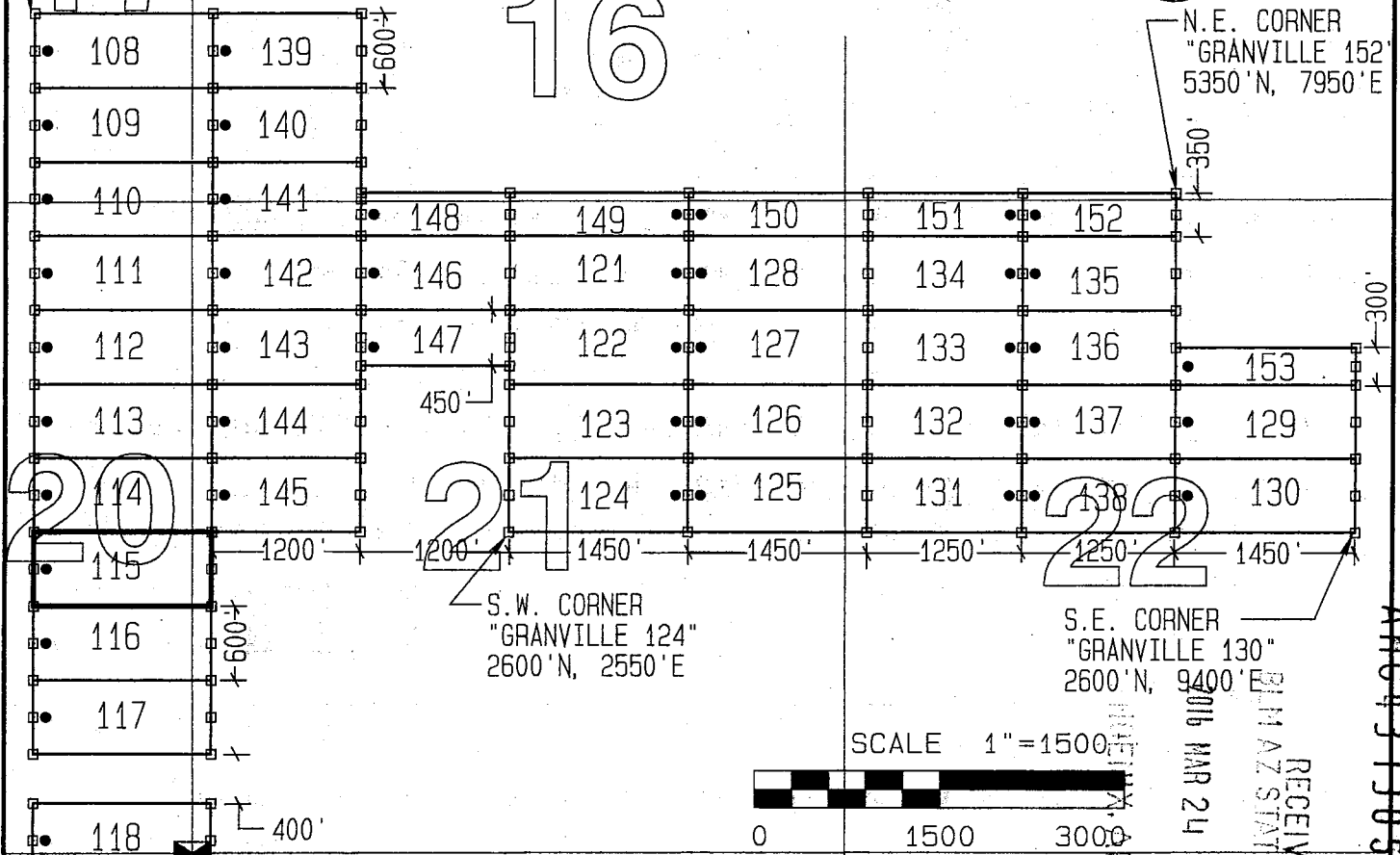
17

20

21

22


29



S.W. CORNER
"GRANVILLE 124"
2600'N, 2550'E

S.E. CORNER
"GRANVILLE 130"
2600'N, 9400'E

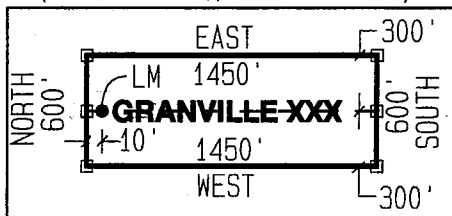
SCALE 1"=1500'



CLAIM ACREAGE = 19.97 AC.

- INDICATES END CENTER OR CORNER OF LODE CLAIM. SET 2"x2"x5' WOODEN POST. (TYPICAL).
- INDICATES LOCATION MONUMENT. SET 2"x2"x5' WOODEN POST 10' FROM AN END CENTER WITH PLASTIC BOTTLE CONTAINING THE LOCATION NOTICE (TYPICAL).

TYPICAL CLAIM DETAIL
(NOT TO SCALE)
(EXCEPT GRANVILLE 131-153)



S.E. CORNER
"GRANVILLE 120"
1600'S, 150'E

LOCATORS:


FREEMAN MCMORAN MORENCI INC
4521 US HIGHWAY 191
MORENCI AZ 85540

ARIZONA RECEIVED
MAR 24 10 31 AM '06
ARIZONA STATE OFFICE

LOCATION NOTICE FOR LODE MINING CLAIM

Amendment BLM Serial # _____

NOTICE IS HEREBY GIVEN that the GRANVILLE 116
_____ lode mining claim has been located
by FREEPORT MCMORAN MORENCI INC
whose current mailing
address is 4521 U.S. HIGHWAY 191
MORENCI AZ 85540



The general course of this claim is EAST - WEST and it is situated in GREENLEE
County, Arizona. This claim is 1450 feet in length and 600 feet in width.

19.97 Total Claim Acreage. This claim runs from the location monument on which this location notice
is posted on the centerline of the claim approximately 10 feet in a WEST direction to the WEST
end line and 1440 feet in a EAST direction to the EAST end line. This claim is marked by six
monuments, one at each corner and one at the center of each end line of the claim.

The location monument on which this notice is posted is situated within Section 20, Township 3S
_____, Range 29E, Gila Salt River Base and Meridian, Arizona and this claim encompasses portions
of the following quarter section(s), section(s), Township(s) and Range(s) SE1/4, SECTION 20 & SW1/4,
SECTION 21, T3S-R29E

Gila Salt River Base and Meridian, Arizona.

The locality of this claim with reference to some natural object or permanent monument and additional information
(if any) concerning its locality are as follows: THE N.W. CORNER OF THIS CLAIM IS 2000 FEET
NORTH & 1300 FEET WEST OF THE S.E CORNER OF SECTION 20, T3S-R29E

_____ The above information is shown on the attached map.

DATED AND POSTED on the ground this 4th day of JANUARY, 2016.

LOCATOR(s) AGENT

Print Name(s) JODY A. STONE, RLS

Signature(s)

AMC437306

"GRANVILLE 116"

LOCATION OF THE "GRANVILLE 108" THROUGH "GRANVILLE 153"

LODE CLAIMS

SITUATED IN SECTIONS 15, 16, 17, 20, 21, 22, 28, & 29.
T3S-R29E G&SRM, GREENLEE COUNTY, AZ

ALL CLAIMS ARE 1450' IN LENGTH & 600' IN WIDTH

EXCEPT:

"GRANVILLE 131" THROUGH "GRANVILLE 138" = 1250' X 600'

"GRANVILLE 139" THROUGH "GRANVILLE 146" = 1200' X 600'

"GRANVILLE 147" = 1200' X 450'

"GRANVILLE 148" = 1200' X 350'

"GRANVILLE 149" - "GRANVILLE 150" = 1450' X 350'

"GRANVILLE 151" - "GRANVILLE 152" = 1250' X 350'

"GRANVILLE 153" = 1450' X 300'



N.W. CORNER
"GRANVILLE 108"
6800'N, 1300'W

N.E. CORNER
"GRANVILLE 152"
5350'N, 7950'E

16

15

17

20


21

22

S.W. CORNER
"GRANVILLE 124"
2600'N, 2550'E

S.E. CORNER
"GRANVILLE 130"
2600'N, 400'E

SCALE 1"=1500'

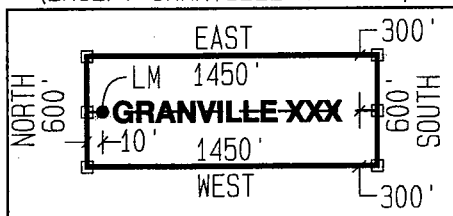


CLAIM ACREAGE = 19.97 AC

□ INDICATES END CENTER OR CORNER OF LODGE CLAIM.
SET 2"x2"x5' WOODEN POST (TYPICAL).

● INDICATES LOCATION MONUMENT. SET 2"x2"x5'
WOODEN POST 10' FROM AN END CENTER WITH
PLASTIC BOTTLE CONTAINING THE LOCATION NOTICE
(TYPICAL).

TYPICAL CLAIM DETAIL
(NOT TO SCALE)
(EXCEPT GRANVILLE 131-153)



S.E. CORNER
"GRANVILLE 120"
1600'S, 150'E

29

LOCATORS:
FREEPORT MCMORAN MORENCI INC
4521 US HIGHWAY 191
MORENCI AZ 85540

AMC 437306

RECEIVED
AZ STATE OFFICE
MAR 24 P 3:19

LOCATION NOTICE FOR LODE MINING CLAIM

Amendment BLM Serial # _____


NOTICE IS HEREBY GIVEN that the GRANVILLE 117

_____ lode mining claim has been located

by FREEPORT MCMORAN MORENCI INC

whose current mailing address is 4521 U.S. HIGHWAY 191

MORENCI AZ 85540



The general course of this claim is EAST - WEST and it is situated in GREENLEE

County, Arizona. This claim is 1450 feet in length and 600 feet in width.

19.97 Total Claim Acreage. This claim runs from the location monument on which this location notice is posted on the centerline of the claim approximately 10 feet in a WEST direction to the WEST end line and 1440 feet in a EAST direction to the EAST end line. This claim is marked by six monuments, one at each corner and one at the center of each end line of the claim.

The location monument on which this notice is posted is situated within Section 20, Township 3S, Range 29E, Gila Salt River Base and Meridian, Arizona and this claim encompasses portions of the following quarter section(s), section(s), Township(s) and Range(s) SE1/4, SECTION 20 & SW1/4, SECTION 21, T3S-R29E

Gila Salt River Base and Meridian, Arizona.

The locality of this claim with reference to some natural object or permanent monument and additional information (if any) concerning its locality are as follows: THE N.W. CORNER OF THIS CLAIM IS 1400 FEET NORTH & 1300 FEET WEST OF THE S.E CORNER OF SECTION 20, T3S-R29E

The above information is shown on the attached map.

DATED AND POSTED on the ground this 4th day of JANUARY, 2016.

LOCATOR(s) AGENT

Print Name(s) JODY A. STONE, RLS

Signature(s) _____

Form MCF100
Revised July 2014

AMC437307

"GRANVILLE 117"

LOCATION OF THE "GRANVILLE 108" THROUGH "GRANVILLE 153"

LODE CLAIMS

SITUATED IN SECTIONS 15, 16, 17, 20, 21, 22, 28, & 29.

T3S-R29E G&SRM, GREENLEE COUNTY, AZ

ALL CLAIMS ARE 1450' IN LENGTH & 600' IN WIDTH

EXCEPT:

"GRANVILLE 131" THROUGH "GRANVILLE 138" = 1250' X 600'

"GRANVILLE 139" THROUGH "GRANVILLE 146" = 1200' X 600'

"GRANVILLE 147" = 1200' X 450'

"GRANVILLE 148" = 1200' X 350'

"GRANVILLE 149" - "GRANVILLE 150" = 1450' X 350'

"GRANVILLE 151" - "GRANVILLE 152" = 1250' X 350'

"GRANVILLE 153" = 1450' X 300'

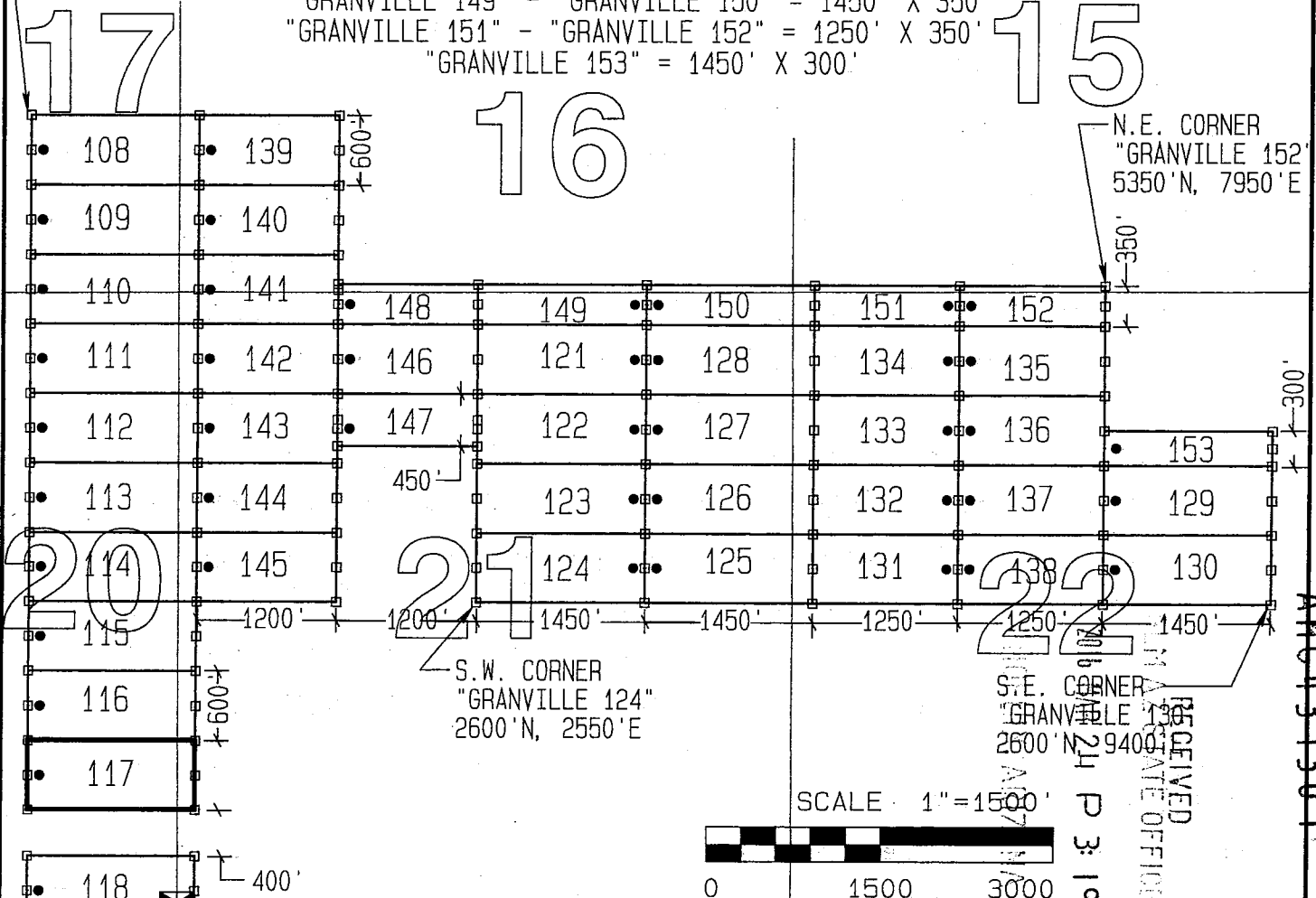


N.W. CORNER
"GRANVILLE 108"
6800'N, 1300'W

N.E. CORNER
"GRANVILLE 152"
5350'N, 7950'E

16

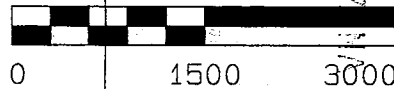
15



S.W. CORNER
"GRANVILLE 124"
2600'N, 2550'E

S.E. CORNER
"GRANVILLE 130"
2600'N, 9400'E

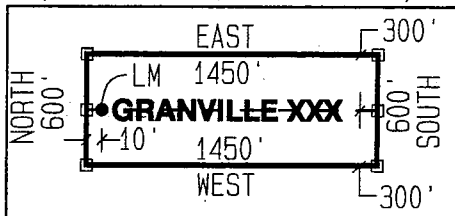
SCALE 1"=1500'



CLAIM ACREAGE = 19.97 AC.

- INDICATES END CENTER OR CORNER OF LODGE CLAIM. SET 2"x2"x5' WOODEN POST (TYPICAL).
- INDICATES LOCATION MONUMENT. SET 2"x2"x5' WOODEN POST 10' FROM AN END CENTER WITH PLASTIC BOTTLE CONTAINING THE LOCATION NOTICE (TYPICAL).

TYPICAL CLAIM DETAIL
(NOT TO SCALE)
(EXCEPT GRANVILLE 131-153)



SE COR SECTION 20
CALCULATED FROM WC'S
0'N, 0'W

S.E. CORNER
"GRANVILLE 120"
1600'S, 150'E

29

LOCATORS:
FREEPORT MCMORAN MORENCI INC
4521 US HIGHWAY 191
MORENCI AZ 85540

AMC131307

RECEIVED
STATE OFFICE
APR 24 P 3:19

LOCATION NOTICE FOR LODE MINING CLAIM

Amendment BLM Serial # _____

NOTICE IS HEREBY GIVEN that the GRANVILLE 118

_____ lode mining claim has been located
by FREEPORT MCMORAN MORENCI INC
whose current mailing
address is 4521 U.S. HIGHWAY 191
MORENCI AZ 85540

RECEIVED
BLM AZ STATE OFFICE
2016 MAR 24 P 3:19
TUCSON, ARIZONA
BLM
Date
Stamp

The general course of this claim is EAST - WEST and it is situated in GREENLEE
County, Arizona. This claim is 1450 feet in length and 600 feet in width.

19.97 Total Claim Acreage. This claim runs from the location monument on which this location notice
is posted on the centerline of the claim approximately 10 feet in a WEST direction to the WEST
end line and 1440 feet in a EAST direction to the EAST end line. This claim is marked by six
monuments, one at each corner and one at the center of each end line of the claim.

The location monument on which this notice is posted is situated within Section 20, Township 3S
_____, Range 29E, Gila Salt River Base and Meridian, Arizona and this claim encompasses portions
of the following quarter section(s), section(s), Township(s) and Range(s) SE1/4, SECTION 20; SW1/4,
SECTION 21; NE1/4 SECTION 29 & NW1/4 SECTION 28, T3S-R29E
Gila Salt River Base and Meridian, Arizona.


The locality of this claim with reference to some natural object or permanent monument and additional information
(if any) concerning its locality are as follows: THE N.W. CORNER OF THIS CLAIM IS 400 FEET
NORTH & 1300 FEET WEST OF THE S.E CORNER OF SECTION 20, T3S-R29E

_____ The above information is shown on the attached map.

DATED AND POSTED on the ground this 4th day of JANUARY, 2016.

LOCATOR(s) AGENT

Print Name(s) JODY A. STONE, RLS

Signature(s) 

Form MCF100
Revised July 2014

AMC437308

"GRANVILLE 118"

LOCATION OF THE "GRANVILLE 108" THROUGH "GRANVILLE 153"

LODE CLAIMS

SITUATED IN SECTIONS 15, 16, 17, 20, 21, 22, 28, & 29.

T3S-R29E G&SRM, GREENLEE COUNTY, AZ

ALL CLAIMS ARE 1450' IN LENGTH & 600' IN WIDTH

EXCEPT:

"GRANVILLE 131" THROUGH "GRANVILLE 138" = 1250' X 600'

"GRANVILLE 139" THROUGH "GRANVILLE 146" = 1200' X 600'

"GRANVILLE 147" = 1200' X 450'

"GRANVILLE 148" = 1200' X 350'

"GRANVILLE 149" - "GRANVILLE 150" = 1450' X 350'

"GRANVILLE 151" - "GRANVILLE 152" = 1250' X 350'

"GRANVILLE 153" = 1450' X 300'



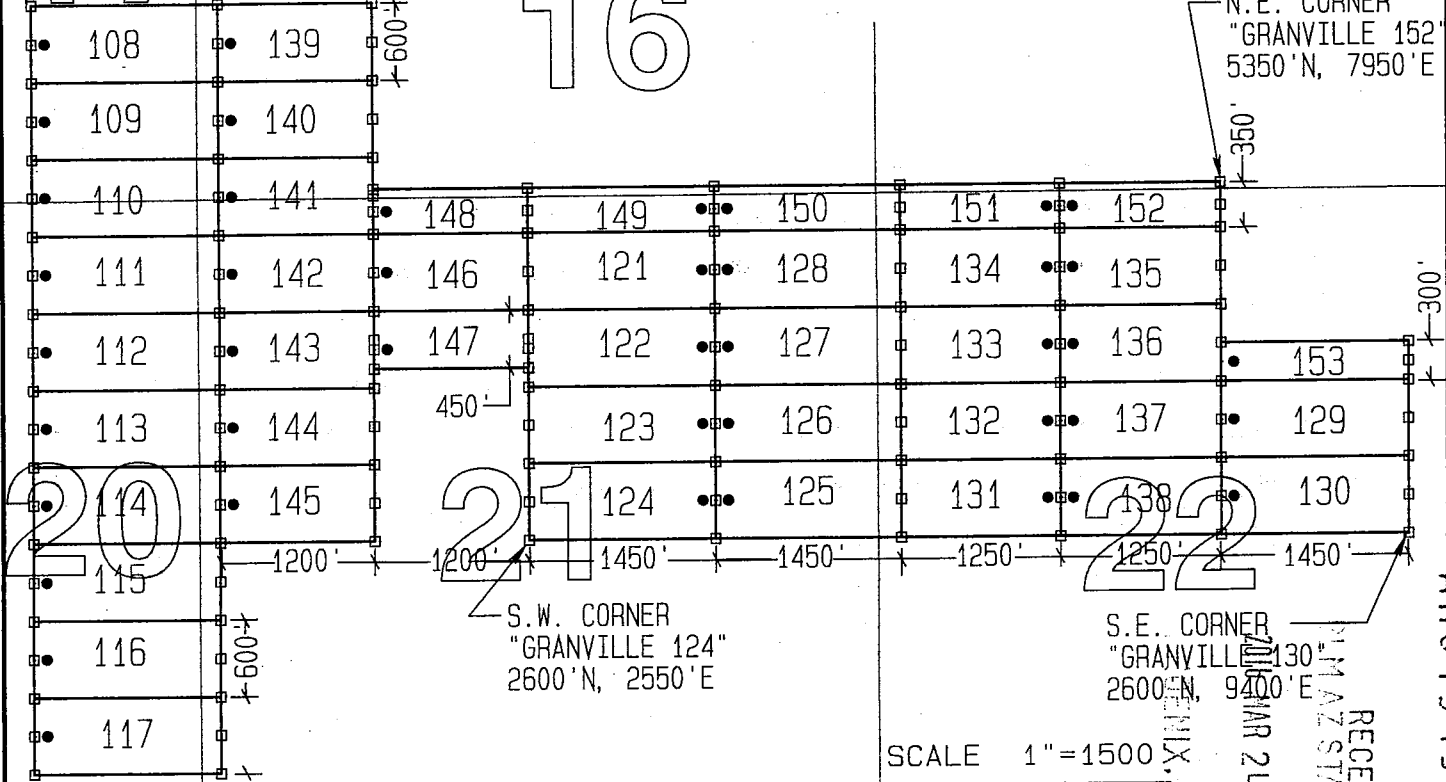
N.W. CORNER
"GRANVILLE 108"
6800'N, 1300'W

N.E. CORNER
"GRANVILLE 152"
5350'N, 7950'E

16

15


17



S.W. CORNER
"GRANVILLE 124"
2600'N, 2550'E

S.E. CORNER
"GRANVILLE 130"
2600'N, 9400'E

SCALE 1"=1500'



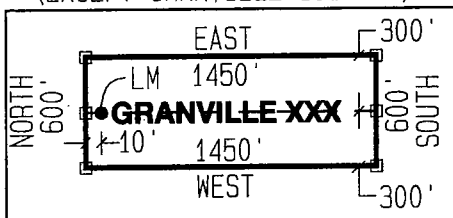
CLAIM ACREAGE = 19.97 AC.

- INDICATES END CENTER OR CORNER OF LODGE CLAIM. SET 2"X2"X5' WOODEN POST (TYPICAL).
- INDICATES LOCATION MONUMENT. SET 2"X2"X5' WOODEN POST 10' FROM AN END CENTER WITH PLASTIC BOTTLE CONTAINING THE LOCATION NOTICE (TYPICAL).

TYPICAL CLAIM DETAIL

(NOT TO SCALE)

(EXCEPT GRANVILLE 131-153)



LOCATORS:
FREEPORT MCMORAN MORENCI INC
4521 US HIGHWAY 191
MORENCI AZ 85540

S.E. CORNER
"GRANVILLE 120"
1600'S, 150'E

29

AR 1131308

RECEIVED
MCMORAN MORENCI INC
AZ STATE OFFICE
MARCH 24 P 3:19

LOCATION NOTICE FOR LODE MINING CLAIM

Amendment BLM Serial # _____

NOTICE IS HEREBY GIVEN that the GRANVILLE 119
_____ lode mining claim has been located
by FREEPORT MCMORAN MORENCI INC
_____ whose current mailing
address is 4521 U.S. HIGHWAY 191
_____ MORENCI AZ 85540

RECEIVED
AZ STATE OFFICE
2016 MAR 24 P 3:19
PHOENIX, ARIZONA
BLM
Date
Stamp

The general course of this claim is EAST - WEST and it is situated in GREENLEE
County, Arizona. This claim is 1450 feet in length and 600 feet in width.

19.97 Total Claim Acreage. This claim runs from the location monument on which this location notice
is posted on the centerline of the claim approximately 10 feet in a WEST direction to the WEST
end line and 1440 feet in a EAST direction to the EAST end line. This claim is marked by six
monuments, one at each corner and one at the center of each end line of the claim.

The location monument on which this notice is posted is situated within Section 29, Township 3S
_____, Range 29E_____, Gila Salt River Base and Meridian, Arizona and this claim encompasses portions
of the following quarter section(s), section(s), Township(s) and Range(s) NE1/4, SECTION 29 & NW1/4,
SECTION 28, T3S-R29E

Gila Salt River Base and Meridian, Arizona.


The locality of this claim with reference to some natural object or permanent monument and additional information
(if any) concerning its locality are as follows: THE N.W. CORNER OF THIS CLAIM IS 200 FEET
SOUTH & 1300 FEET WEST OF THE S.E CORNER OF SECTION 20, T3S-R29E

_____ The above information is shown on the attached map.

DATED AND POSTED on the ground this 4th day of JANUARY, 20 16.

LOCATOR(s) AGENT

Print Name(s) JODY A. STONE, RLS

Signature(s) 

Form MCF100
Revised July 2014

AMC437309

"GRANVILLE 119"

LOCATION OF THE "GRANVILLE 108" THROUGH "GRANVILLE 153"

LODE CLAIMS

SITUATED IN SECTIONS 15, 16, 17, 20, 21, 22, 28, & 29.
T3S-R29E G&SRM, GREENLEE COUNTY, AZ

ALL CLAIMS ARE 1450' IN LENGTH & 600' IN WIDTH

EXCEPT:

"GRANVILLE 131" THROUGH "GRANVILLE 138" = 1250' X 600'

"GRANVILLE 139" THROUGH "GRANVILLE 146" = 1200' X 600'

"GRANVILLE 147" = 1200' X 450'

"GRANVILLE 148" = 1200' X 350'

"GRANVILLE 149" - "GRANVILLE 150" = 1450' X 350'

"GRANVILLE 151" - "GRANVILLE 152" = 1250' X 350'

"GRANVILLE 153" = 1450' X 300'



N.W. CORNER
"GRANVILLE 108"
6800'N, 1300'W

N.E. CORNER
"GRANVILLE 152"
5350'N, 7950'E

16

15

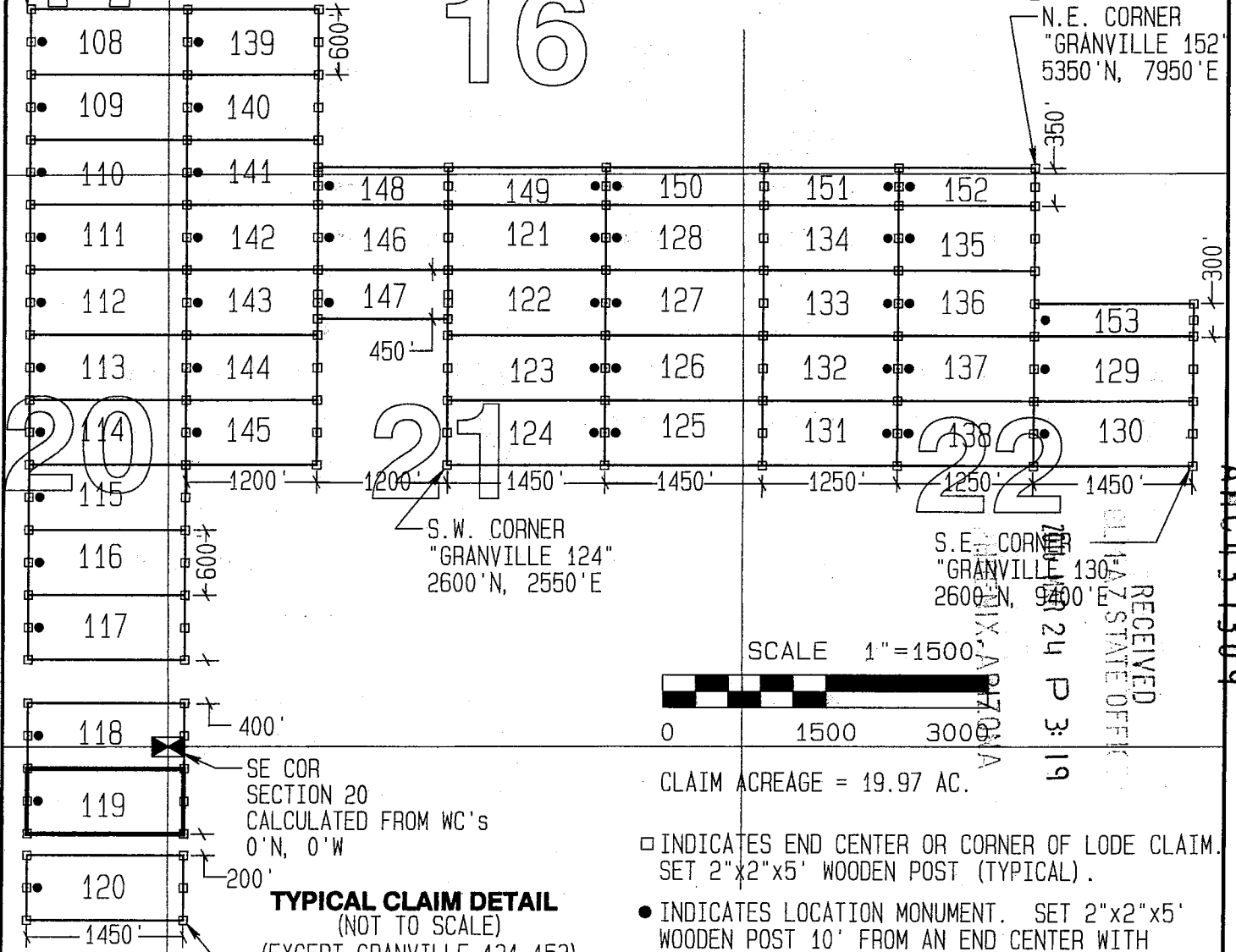
17

20

21

22


29



S.W. CORNER
"GRANVILLE 124"
2600'N, 2550'E

S.E. CORNER
"GRANVILLE 130"
2600'N, 9400'E

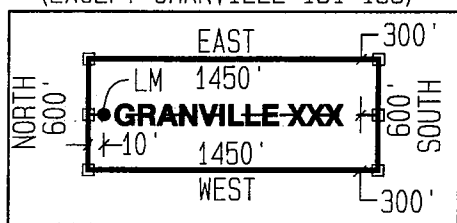
SCALE 1"=1500'



CLAIM ACREAGE = 19.97 AC.

- INDICATES END CENTER OR CORNER OF LODE CLAIM. SET 2"x2"x5' WOODEN POST (TYPICAL).
- INDICATES LOCATION MONUMENT. SET 2"x2"x5' WOODEN POST 10' FROM AN END CENTER WITH PLASTIC BOTTLE CONTAINING THE LOCATION NOTICE (TYPICAL).

TYPICAL CLAIM DETAIL (NOT TO SCALE) (EXCEPT GRANVILLE 131-153)



SE COR SECTION 20
CALCULATED FROM WC'S
0'N, 0'W

S.E. CORNER
"GRANVILLE 120"
1600'S, 150'E

LOCATORS:
FREEPORT MCMORAN MORENCI INC
4521 US HIGHWAY 191
MORENCI AZ 85540

ANCH 131309

RECEIVED
AZ STATE OFFICE
MAY 24 P 3:19

LOCATION NOTICE FOR LODE MINING CLAIM

Amendment BLM Serial # _____

NOTICE IS HEREBY GIVEN that the GRANVILLE 120

_____ lode mining claim has been located

by FREEPORT MCMORAN MORENCI INC whose current mailing

address is 4521 U.S. HIGHWAY 191

MORENCI AZ 85540

BLM
Date
Stamp

RECEIVED
BLM AZ STATE OFFICE
2016 MAR 24 P 3: 19
MORENCI, ARIZONA

The general course of this claim is EAST - WEST and it is situated in GREENLEE

County, Arizona. This claim is 1450 feet in length and 600 feet in width.

19.97 Total Claim Acreage. This claim runs from the location monument on which this location notice is posted on the centerline of the claim approximately 10 feet in a WEST direction to the WEST end line and 1440 feet in a EAST direction to the EAST end line. This claim is marked by six monuments, one at each corner and one at the center of each end line of the claim.

The location monument on which this notice is posted is situated within Section 29, Township 3S, Range 29E, Gila Salt River Base and Meridian, Arizona and this claim encompasses portions of the following quarter section(s), section(s), Township(s) and Range(s) NE1/4, SECTION 29 & NW1/4, SECTION 28, T3S-R29E

Gila Salt River Base and Meridian, Arizona.

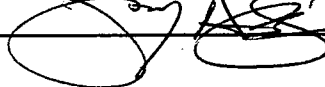
The locality of this claim with reference to some natural object or permanent monument and additional information (if any) concerning its locality are as follows: THE N.W. CORNER OF THIS CLAIM IS 1000 FEET SOUTH & 1300 FEET WEST OF THE S.E CORNER OF SECTION 20, T3S-R29E

_____ The above information is shown on the attached map.

DATED AND POSTED on the ground this 4th day of JANUARY, 2016.

LOCATOR(s) AGENT

Print Name(s) JODY A. STONE, RLS

Signature(s) 

Form MCF100
Revised July 2014

AMC437310

"GRANVILLE 120"

LOCATION OF THE "GRANVILLE 108" THROUGH "GRANVILLE 153"

LODE CLAIMS

SITUATED IN SECTIONS 15, 16, 17, 20, 21, 22, 28, & 29.

T3S-R29E G&SRM, GREENLEE COUNTY, AZ

ALL CLAIMS ARE 1450' IN LENGTH & 600' IN WIDTH

EXCEPT:

"GRANVILLE 131" THROUGH "GRANVILLE 138" = 1250' X 600'

"GRANVILLE 139" THROUGH "GRANVILLE 146" = 1200' X 600'

"GRANVILLE 147" = 1200' X 450'

"GRANVILLE 148" = 1200' X 350'

"GRANVILLE 149" - "GRANVILLE 150" = 1450' X 350'

"GRANVILLE 151" - "GRANVILLE 152" = 1250' X 350'

"GRANVILLE 153" = 1450' X 300'



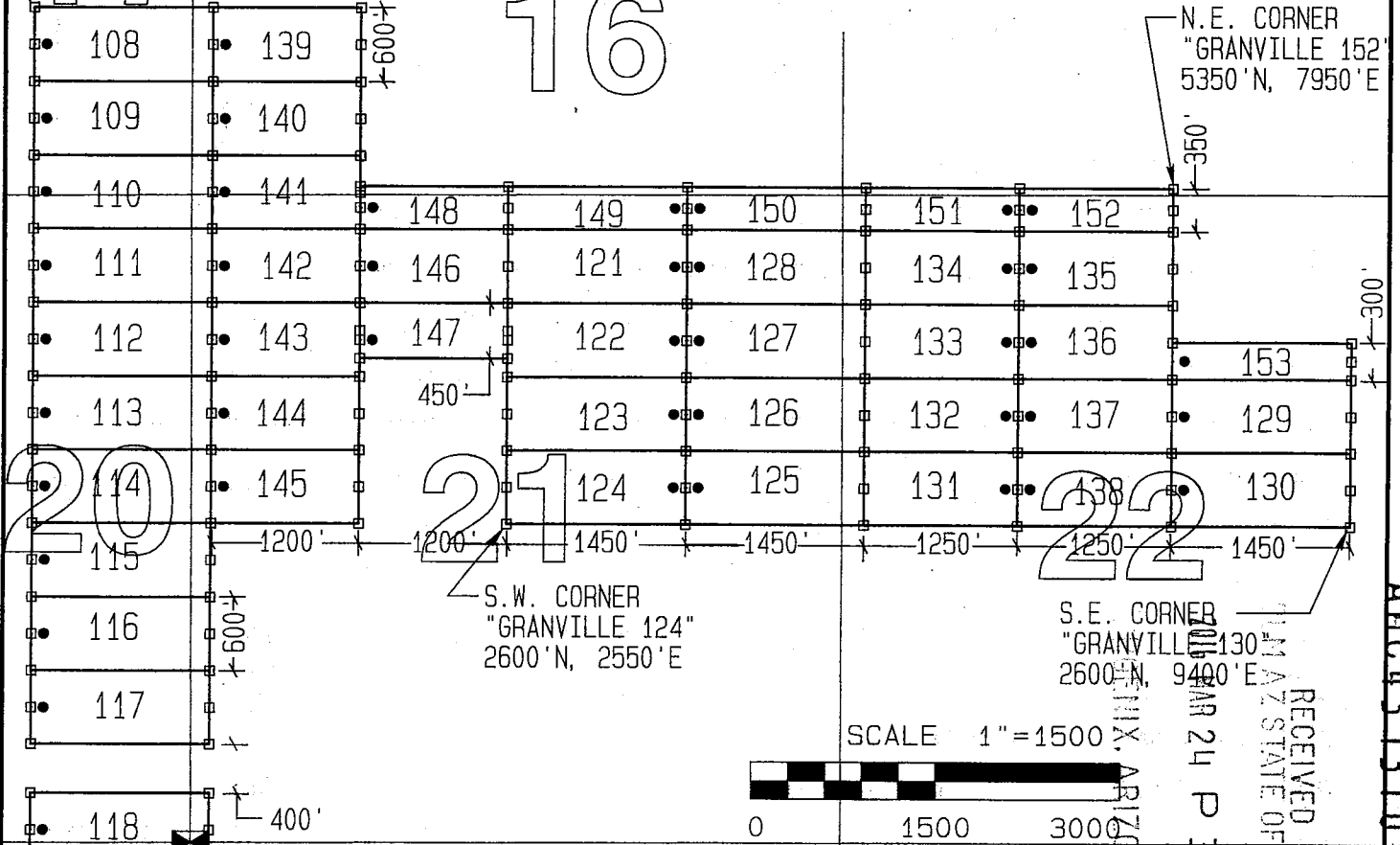
N.W. CORNER
"GRANVILLE 108"
6800'N, 1300'W

N.E. CORNER
"GRANVILLE 152"
5350'N, 7950'E

16

15


17



S.W. CORNER
"GRANVILLE 124"
2600'N, 2550'E

S.E. CORNER
"GRANVILLE 130"
2600'N, 9400'E

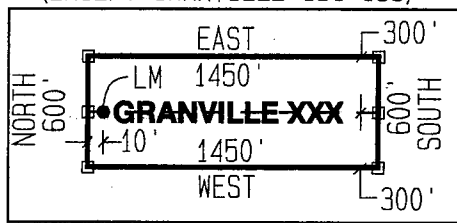
SCALE 1" = 1500'



CLAIM ACREAGE = 19.97 AC.

- INDICATES END CENTER OR CORNER OF LODE CLAIM. SET 2"x2"x5' WOODEN POST (TYPICAL).
- INDICATES LOCATION MONUMENT. SET 2"x2"x5' WOODEN POST 10' FROM AN END CENTER WITH PLASTIC BOTTLE CONTAINING THE LOCATION NOTICE (TYPICAL).

TYPICAL CLAIM DETAIL
(NOT TO SCALE)
(EXCEPT GRANVILLE 131-153)



SE COR SECTION 20
CALCULATED FROM WC's
0'N, 0'W

S.E. CORNER
"GRANVILLE 120"
1600'S, 150'E

29

RECEIVED
 MAR 24 P 3:19
 ARIZONA STATE OFFICE

LOCATORS:
 FREEPORT MCMORAN MORENCI INC
 4521 US HIGHWAY 191
 MORENCI AZ 85540

ARCL 37310

LOCATION NOTICE FOR LODE MINING CLAIM

Amendment BLM Serial # _____

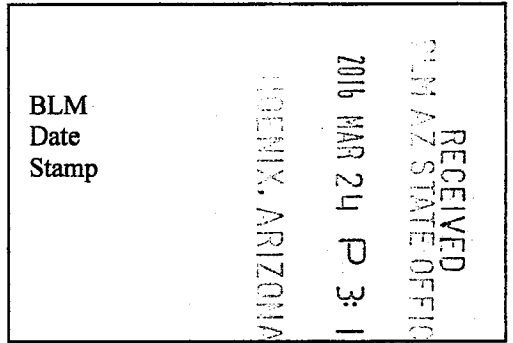
NOTICE IS HEREBY GIVEN that the GRANVILLE 121

_____ lode mining claim has been located

by FREEPORT MCMORAN MORENCI INC whose current mailing

address is 4521 U.S. HIGHWAY 191

MORENCI AZ 85540



The general course of this claim is EAST - WEST and it is situated in GREENLEE

County, Arizona. This claim is 1450 feet in length and 600 feet in width.

19.97 Total Claim Acreage. This claim runs from the location monument on which this location notice is posted on the centerline of the claim approximately 10 feet in a EAST direction to the EAST end line and 1440 feet in a WEST direction to the WEST end line. This claim is marked by six monuments, one at each corner and one at the center of each end line of the claim.

The location monument on which this notice is posted is situated within Section 21, Township 3S, Range 29E, Gila Salt River Base and Meridian, Arizona and this claim encompasses portions of the following quarter section(s), section(s), Township(s) and Range(s) NE1/4 & NW1/4, SECTION 21, T3S-R29E

Gila Salt River Base and Meridian, Arizona.

The locality of this claim with reference to some natural object or permanent monument and additional information (if any) concerning its locality are as follows: THE N.W. CORNER OF THIS CLAIM IS 5000 FEET NORTH & 2550 FEET EAST OF THE S.E CORNER OF SECTION 20, T3S-R29E

_____ The above information is shown on the attached map.

DATED AND POSTED on the ground this 5th day of JANUARY, 20 16.

LOCATOR(s) AGENT

Print Name(s) JODY A. STONE, RLS

Signature(s)

ANCH437311

"GRANVILLE 121"

LOCATION OF THE "GRANVILLE 108" THROUGH "GRANVILLE 153"

LODE CLAIMS

SITUATED IN SECTIONS 15, 16, 17, 20, 21, 22, 28, & 29.

T3S-R29E G&SRM, GREENLEE COUNTY, AZ

ALL CLAIMS ARE 1450' IN LENGTH & 600' IN WIDTH

EXCEPT:

"GRANVILLE 131" THROUGH "GRANVILLE 138" = 1250' X 600'

"GRANVILLE 139" THROUGH "GRANVILLE 146" = 1200' X 600'

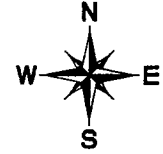
"GRANVILLE 147" = 1200' X 450'

"GRANVILLE 148" = 1200' X 350'

"GRANVILLE 149" - "GRANVILLE 150" = 1450' X 350'

"GRANVILLE 151" - "GRANVILLE 152" = 1250' X 350'

"GRANVILLE 153" = 1450' X 300'



N.W. CORNER
"GRANVILLE 108"
6800'N, 1300'W

N.E. CORNER
"GRANVILLE 152"
5350'N, 7950'E

16

15

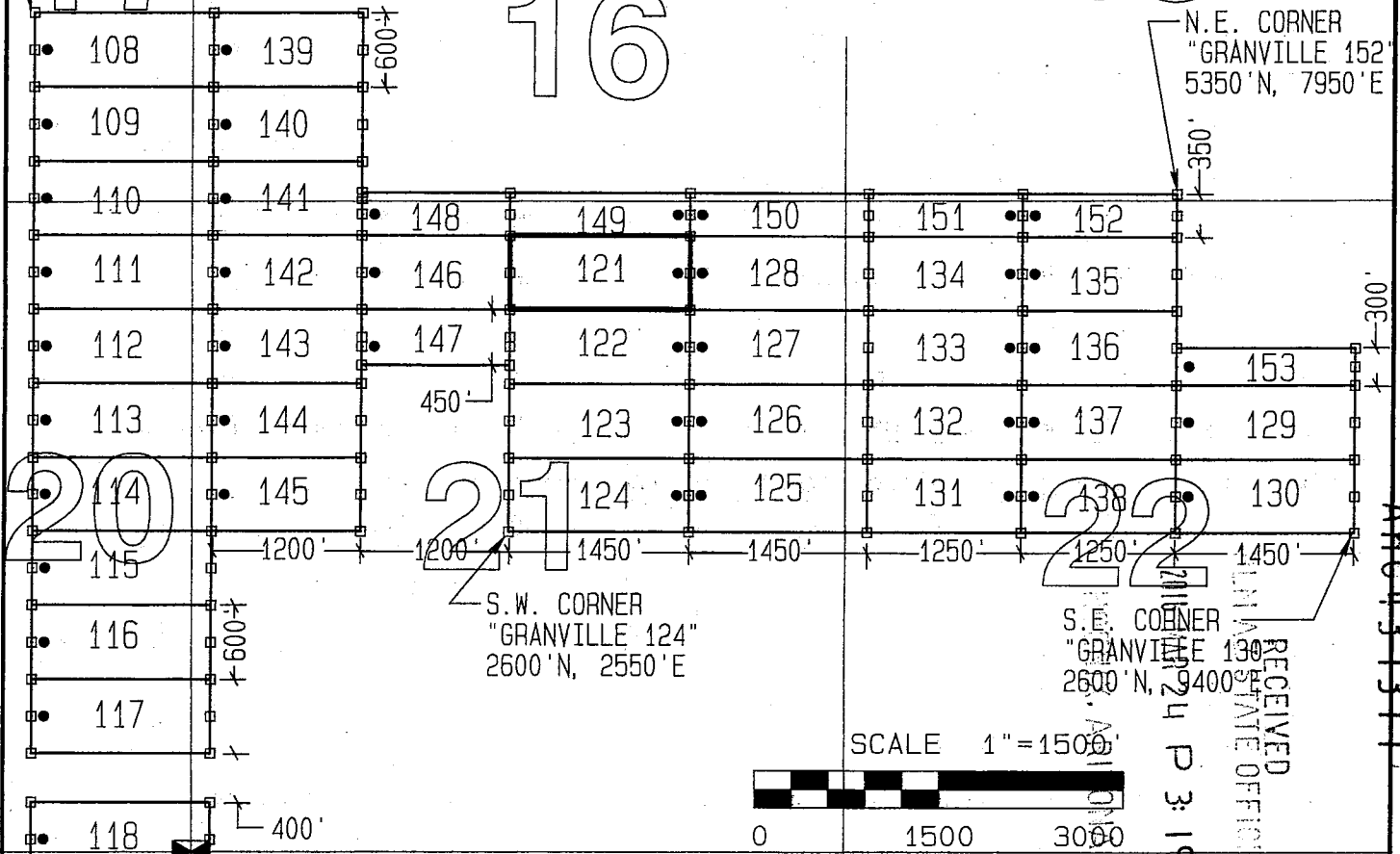
17

20

21

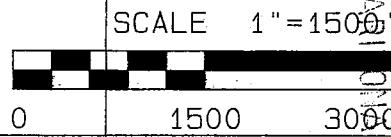
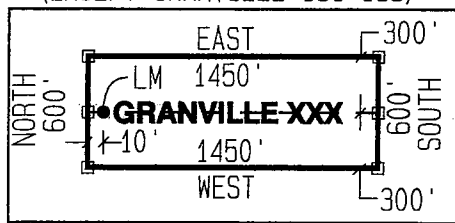
22

29



SE COR SECTION 20
CALCULATED FROM WC'S
0'N, 0'W

TYPICAL CLAIM DETAIL (NOT TO SCALE) (EXCEPT GRANVILLE 131-153)



CLAIM ACREAGE = 19.97 AC.

- INDICATES END CENTER OR CORNER OF LODE CLAIM. SET 2"x2"x5' WOODEN POST (TYPICAL).
- INDICATES LOCATION MONUMENT. SET 2"x2"x5' WOODEN POST 10' FROM AN END CENTER WITH PLASTIC BOTTLE CONTAINING THE LOCATION NOTICE (TYPICAL).

LOCATORS:
FREEPORT MCMORAN MORENCI INC
4521 US HIGHWAY 191
MORENCI AZ 85540

RECEIVED
STATE OFFICE
APR 24 P 3:19

AMC1137311

LOCATION NOTICE FOR LODE MINING CLAIM

Amendment BLM Serial # _____

NOTICE IS HEREBY GIVEN that the GRANVILLE 122
_____ lode mining claim has been located
by FREEPORT MCMORAN MORENCI INC
whose current mailing
address is 4521 U.S. HIGHWAY 191
MORENCI AZ 85540

RECEIVED
BLM AZ STATE OFFICE
2016 MAR 24 P 3:19
TUCUENCA, ARIZONA
BLM
Date
Stamp

The general course of this claim is EAST - WEST and it is situated in GREENLEE
County, Arizona. This claim is 1450 feet in length and 600 feet in width.

19.97 Total Claim Acreage. This claim runs from the location monument on which this location notice
is posted on the centerline of the claim approximately 10 feet in a EAST direction to the EAST
end line and 1440 feet in a WEST direction to the WEST end line. This claim is marked by six
monuments, one at each corner and one at the center of each end line of the claim.

The location monument on which this notice is posted is situated within Section 21, Township 3S
_____, Range 29E, Gila Salt River Base and Meridian, Arizona and this claim encompasses portions
of the following quarter section(s), section(s), Township(s) and Range(s) NE1/4 & NW1/4, SECTION 21,
T3S-R29E

Gila Salt River Base and Meridian, Arizona.


The locality of this claim with reference to some natural object or permanent monument and additional information
(if any) concerning its locality are as follows: THE N.W. CORNER OF THIS CLAIM IS 4400 FEET
NORTH & 2550 FEET EAST OF THE S.E CORNER OF SECTION 20, T3S-R29E

_____ The above information is shown on the attached map.

DATED AND POSTED on the ground this 5th day of JANUARY, 2016.

LOCATOR(s) AGENT

Print Name(s) JODY A. STONE, RLS

Signature(s) 

AMC437312

"GRANVILLE 122"

LOCATION OF THE "GRANVILLE 108" THROUGH "GRANVILLE 153"

LODE CLAIMS

SITUATED IN SECTIONS 15, 16, 17, 20, 21, 22, 28, & 29.
T3S-R29E G&SRM, GREENLEE COUNTY, AZ

ALL CLAIMS ARE 1450' IN LENGTH & 600' IN WIDTH

EXCEPT:

"GRANVILLE 131" THROUGH "GRANVILLE 138" = 1250' X 600'

"GRANVILLE 139" THROUGH "GRANVILLE 146" = 1200' X 600'

"GRANVILLE 147" = 1200' X 450'

"GRANVILLE 148" = 1200' X 350'

"GRANVILLE 149" - "GRANVILLE 150" = 1450' X 350'

"GRANVILLE 151" - "GRANVILLE 152" = 1250' X 350'

"GRANVILLE 153" = 1450' X 300'



N.W. CORNER
"GRANVILLE 108"
6800' N, 1300' W

N.E. CORNER
"GRANVILLE 152"
5350' N, 7950' E

16

15

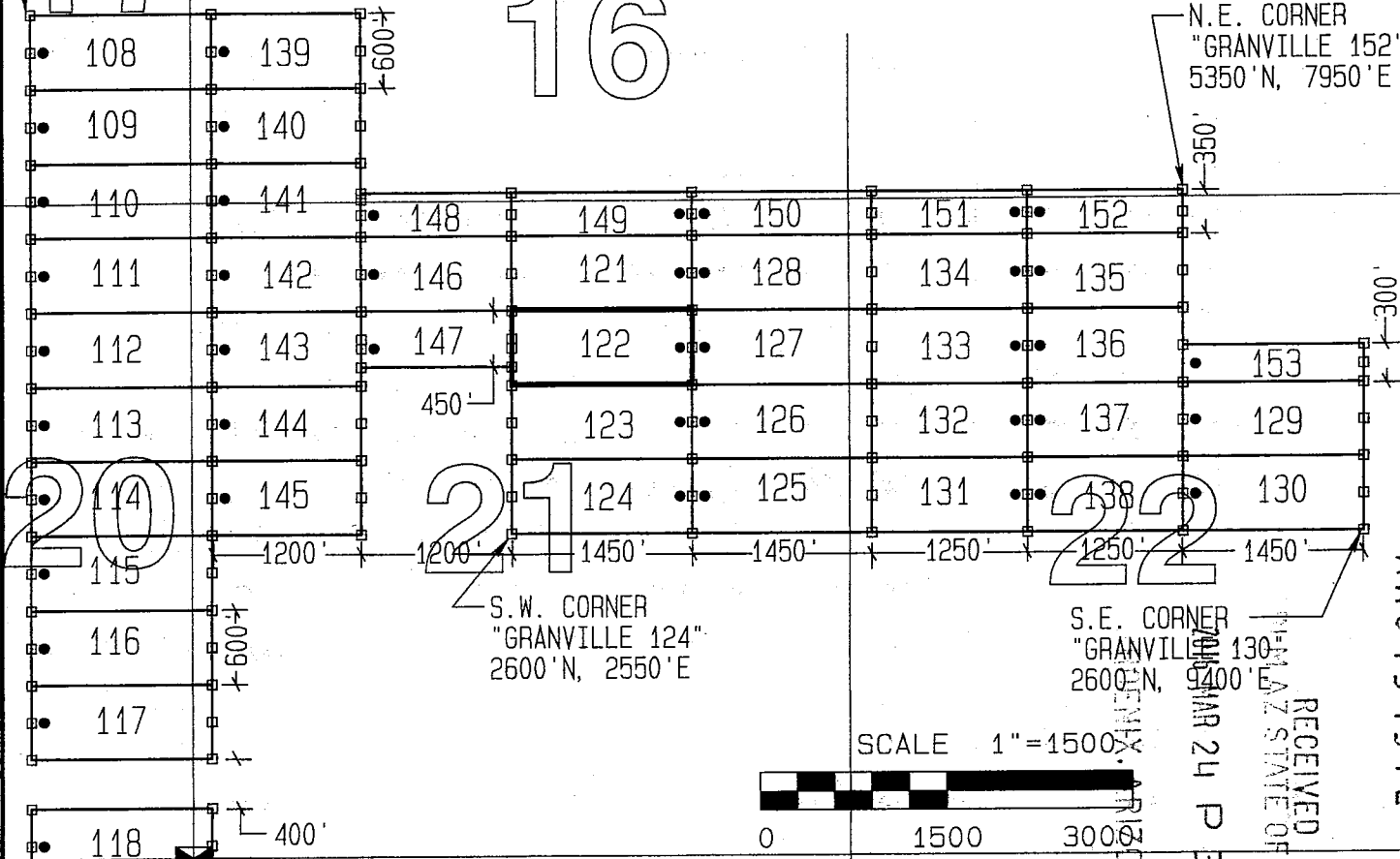
17

20

21

22

29



S.W. CORNER
"GRANVILLE 124"
2600' N, 2550' E

S.E. CORNER
"GRANVILLE 130"
2600' N, 9400' E

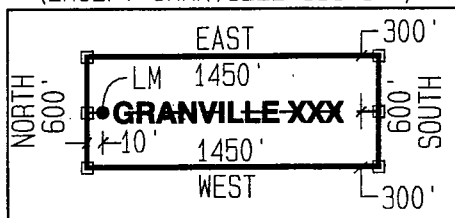
SCALE 1"=1500'



CLAIM ACREAGE = 19.97 AC.

- INDICATES END CENTER OR CORNER OF LODGE CLAIM. SET 2"x2"x5' WOODEN POST (TYPICAL).
- INDICATES LOCATION MONUMENT. SET 2"x2"x5' WOODEN POST 10' FROM AN END CENTER WITH PLASTIC BOTTLE CONTAINING THE LOCATION NOTICE (TYPICAL).

TYPICAL CLAIM DETAIL
(NOT TO SCALE)
(EXCEPT GRANVILLE 131-153)



S.E. CORNER
"GRANVILLE 120"
1600' S, 150' E

S.E. CORNER
"GRANVILLE 130"
2600' N, 9400' E

RECEIVED
MCMORAN MORENCI INC
AZ STATE OFFICE
MARCH 24 P 3:19

LOCATORS:
FREEPORT MCMORAN MORENCI INC
4521 US HIGHWAY 191
MORENCI AZ 85540

AMC 1131312

LOCATION NOTICE FOR LODE MINING CLAIM

Amendment BLM Serial # _____

NOTICE IS HEREBY GIVEN that the GRANVILLE 123

_____ lode mining claim has been located

by FREEPORT MCMORAN MORENCI INC whose current mailing

address is 4521 U.S. HIGHWAY 191

MORENCI AZ 85540

RECEIVED
BLM AZ STATE OFFICE
2016 MAR 24 P 3:19
PHOENIX, ARIZONA
BLM
Date
Stamp

The general course of this claim is EAST - WEST and it is situated in GREENLEE

County, Arizona. This claim is 1450 feet in length and 600 feet in width.

19.97 Total Claim Acreage. This claim runs from the location monument on which this location notice is posted on the centerline of the claim approximately 10 feet in a EAST direction to the EAST end line and 1440 feet in a WEST direction to the WEST end line. This claim is marked by six monuments, one at each corner and one at the center of each end line of the claim.

The location monument on which this notice is posted is situated within Section 21, Township 3S, Range 29E, Gila Salt River Base and Meridian, Arizona and this claim encompasses portions of the following quarter section(s), section(s), Township(s) and Range(s) NE1/4 & NW1/4, SECTION 21, T3S-R29E

Gila Salt River Base and Meridian, Arizona.

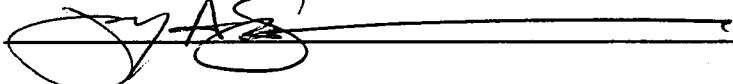
The locality of this claim with reference to some natural object or permanent monument and additional information (if any) concerning its locality are as follows: THE N.W. CORNER OF THIS CLAIM IS 3800 FEET NORTH & 2550 FEET EAST OF THE S.E CORNER OF SECTION 20, T3S-R29E

_____ The above information is shown on the attached map.

DATED AND POSTED on the ground this 5th day of JANUARY, 2016.

LOCATOR(s) AGENT

Print Name(s) JODY A. STONE, RLS

Signature(s) 

Form MCF100
Revised July 2014

AMC437313

"GRANVILLE 123"

LOCATION OF THE "GRANVILLE 108" THROUGH "GRANVILLE 153"

LODE CLAIMS

SITUATED IN SECTIONS 15, 16, 17, 20, 21, 22, 28, & 29.
T3S-R29E G&SRM, GREENLEE COUNTY, AZ

ALL CLAIMS ARE 1450' IN LENGTH & 600' IN WIDTH

EXCEPT:

"GRANVILLE 131" THROUGH "GRANVILLE 138" = 1250' X 600'

"GRANVILLE 139" THROUGH "GRANVILLE 146" = 1200' X 600'

"GRANVILLE 147" = 1200' X 450'

"GRANVILLE 148" = 1200' X 350'

"GRANVILLE 149" - "GRANVILLE 150" = 1450' X 350'

"GRANVILLE 151" - "GRANVILLE 152" = 1250' X 350'

"GRANVILLE 153" = 1450' X 300'



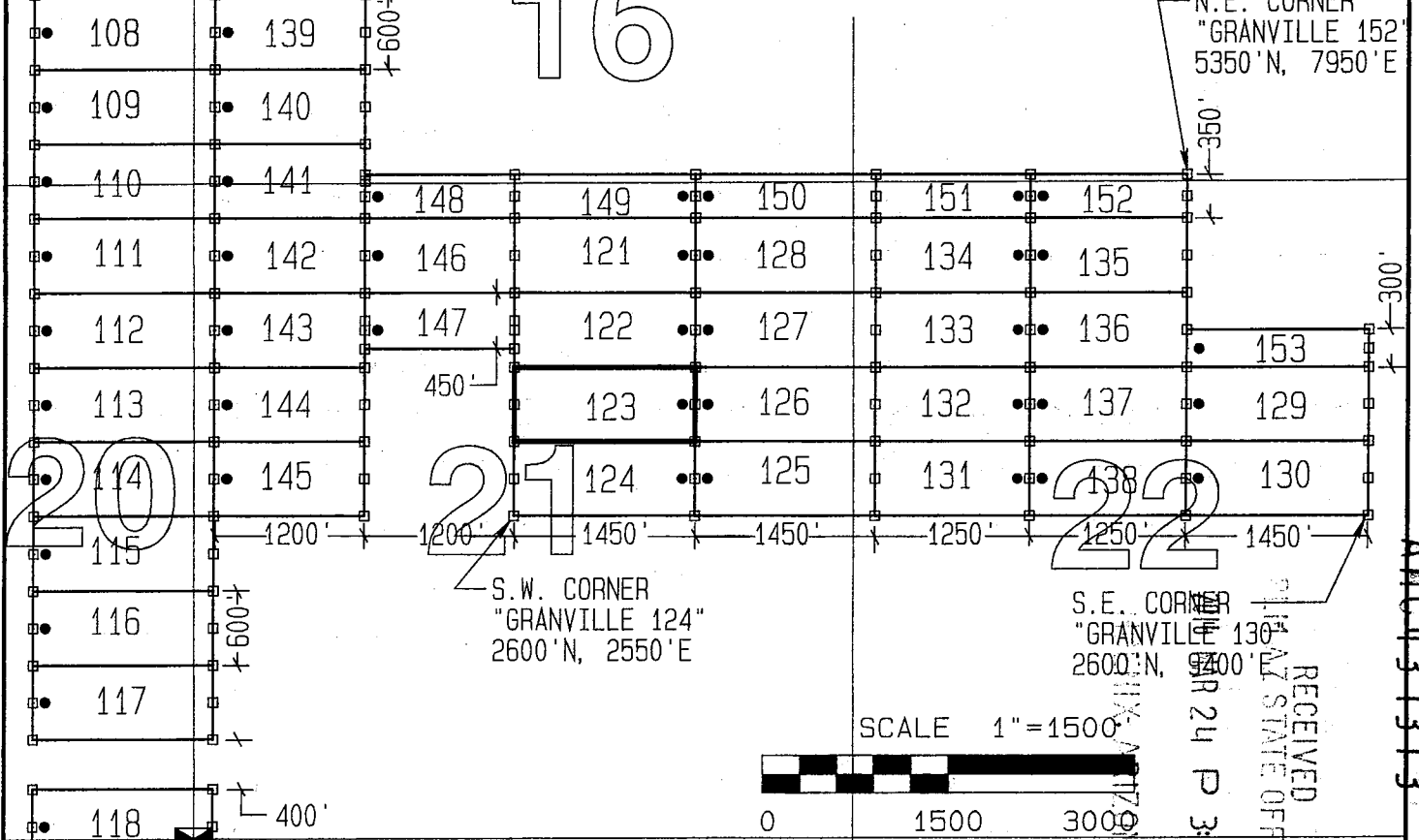
N.W. CORNER
"GRANVILLE 108"
6800'N, 1300'W

N.E. CORNER
"GRANVILLE 152"
5350'N, 7950'E

16

15

17



20

21

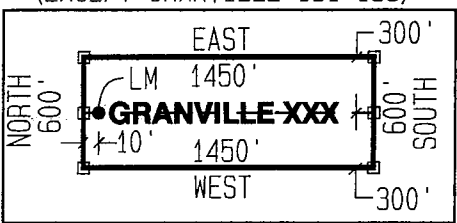
22

S.W. CORNER
"GRANVILLE 124"
2600'N, 2550'E

S.E. CORNER
"GRANVILLE 130"
2600'N, 9400'E


SE COR
SECTION 20
CALCULATED FROM WC's
0'N, 0'W

TYPICAL CLAIM DETAIL
(NOT TO SCALE)
(EXCEPT GRANVILLE 131-153)



S.E. CORNER
"GRANVILLE 120"
1600'S, 150'E

29



CLAIM ACREAGE = 19.97 AC.

- INDICATES END CENTER OR CORNER OF LODGE CLAIM. SET 2"x2"x5' WOODEN POST (TYPICAL).
- INDICATES LOCATION MONUMENT. SET 2"x2"x5' WOODEN POST 10' FROM AN END CENTER WITH PLASTIC BOTTLE CONTAINING THE LOCATION NOTICE (TYPICAL).

LOCATORS:
FREEPORT MCMORAN MORENCI INC
4521 US HIGHWAY 191
MORENCI AZ 85540

RECEIVED
AZ STATE OFFICE
MAR 24 P 3:19

AMC1137313

LOCATION NOTICE FOR LODE MINING CLAIM

Amendment BLM Serial # _____

NOTICE IS HEREBY GIVEN that the GRANVILLE 124
_____ lode mining claim has been located
by FREEPORT MCMORAN MORENCI INC
whose current mailing
address is 4521 U.S. HIGHWAY 191
MORENCI AZ 85540

RECEIVED
BLM AZ STATE OFFICE
2016 MAR 24 P 3:20
MOENIX, ARIZONA
BLM
Date
Stamp

The general course of this claim is EAST - WEST and it is situated in GREENLEE
County, Arizona. This claim is 1450 feet in length and 600 feet in width.

19.97 Total Claim Acreage. This claim runs from the location monument on which this location notice
is posted on the centerline of the claim approximately 10 feet in a EAST direction to the EAST
end line and 1440 feet in a WEST direction to the WEST end line. This claim is marked by six
monuments, one at each corner and one at the center of each end line of the claim.

The location monument on which this notice is posted is situated within Section 21, Township 3S
_____, Range 29E, Gila Salt River Base and Meridian, Arizona and this claim encompasses portions
of the following quarter section(s), section(s), Township(s) and Range(s) NE1/4; NW1/4; SW1/4 &
SE1/4, SECTION 21, T3S-R29E

Gila Salt River Base and Meridian, Arizona.


The locality of this claim with reference to some natural object or permanent monument and additional information
(if any) concerning its locality are as follows: THE N.W. CORNER OF THIS CLAIM IS 3200 FEET
NORTH & 2550 FEET EAST OF THE S.E CORNER OF SECTION 20, T3S-R29E

_____ The above information is shown on the attached map.

DATED AND POSTED on the ground this 5th day of JANUARY, 2016.

LOCATOR(s) AGENT

Print Name(s) JODY A. STONE, RLS

Signature(s) 

Form MCF100
Revised July 2014

ANCL437314

"GRANVILLE 124"

LOCATION OF THE "GRANVILLE 108" THROUGH "GRANVILLE 153"

LODE CLAIMS

SITUATED IN SECTIONS 15, 16, 17, 20, 21, 22, 28, & 29.
T3S-R29E G&SRM, GREENLEE COUNTY, AZ

ALL CLAIMS ARE 1450' IN LENGTH & 600' IN WIDTH

EXCEPT:

"GRANVILLE 131" THROUGH "GRANVILLE 138" = 1250' X 600'

"GRANVILLE 139" THROUGH "GRANVILLE 146" = 1200' X 600'

"GRANVILLE 147" = 1200' X 450'

"GRANVILLE 148" = 1200' X 350'

"GRANVILLE 149" - "GRANVILLE 150" = 1450' X 350'

"GRANVILLE 151" - "GRANVILLE 152" = 1250' X 350'

"GRANVILLE 153" = 1450' X 300'



N.W. CORNER
"GRANVILLE 108"
6800'N, 1300'W

N.E. CORNER
"GRANVILLE 152"
5350'N, 7950'E

16

15

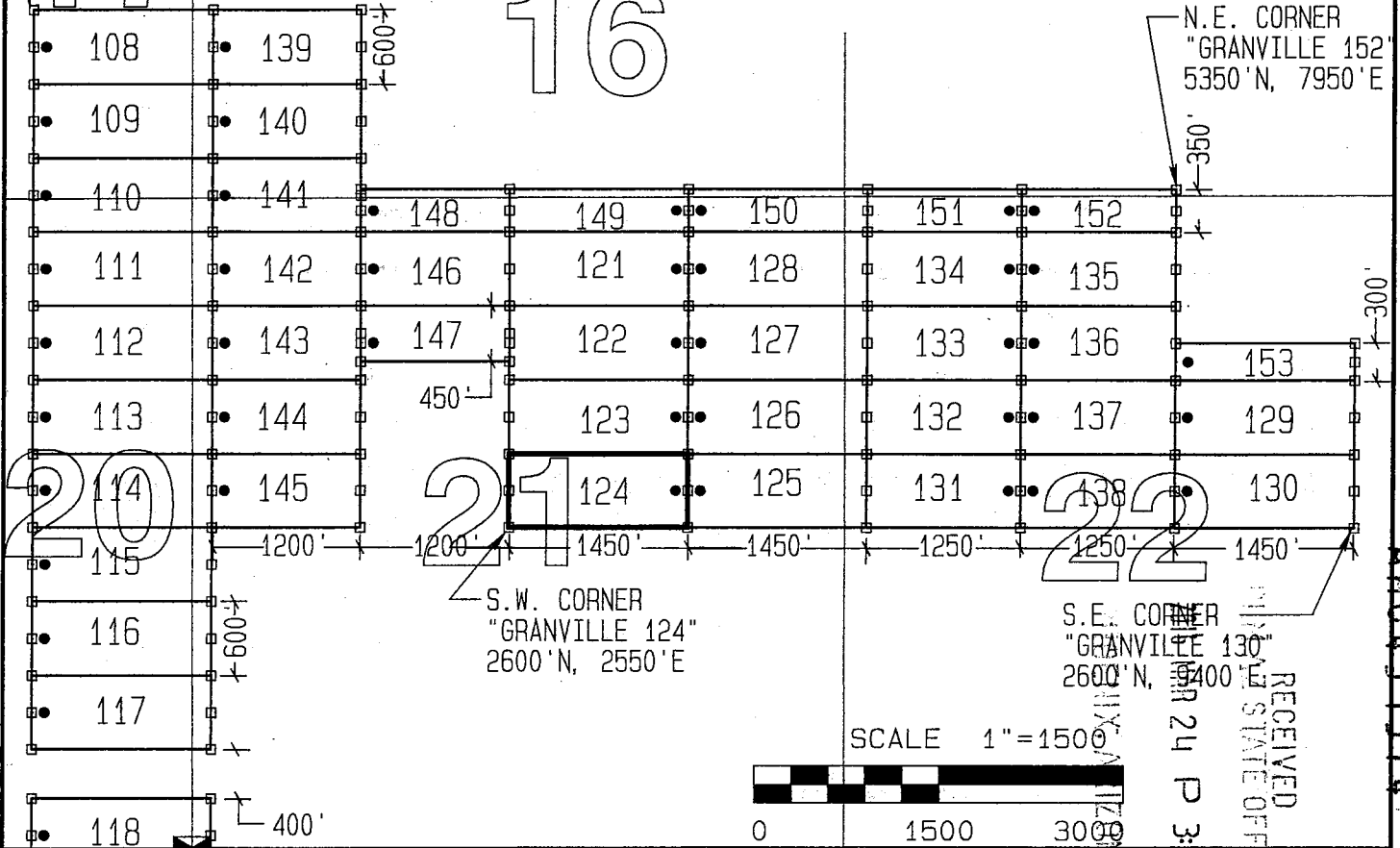
17

20

21

22

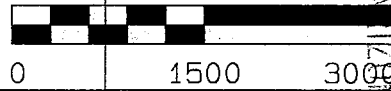
29



S.W. CORNER
"GRANVILLE 124"
2600'N, 2550'E

S.E. CORNER
"GRANVILLE 130"
2600'N, 8400'E

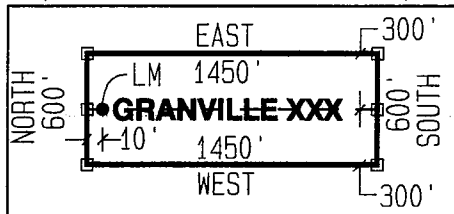
SCALE 1"=1500'



CLAIM ACREAGE = 19.97 AC.

- INDICATES END CENTER OR CORNER OF LODE CLAIM. SET 2"x2"x5' WOODEN POST (TYPICAL).
- INDICATES LOCATION MONUMENT. SET 2"x2"x5' WOODEN POST 10' FROM AN END CENTER WITH PLASTIC BOTTLE CONTAINING THE LOCATION NOTICE (TYPICAL).

TYPICAL CLAIM DETAIL
(NOT TO SCALE)
(EXCEPT GRANVILLE 131-153)



LOCATORS:
FREEPORT MCMORAN MORENCI INC
4521 US HIGHWAY 191
MORENCI AZ 85540

ANCLU37314

RECEIVED
STATE OFFICE
JUN 24 P 3:20

LOCATION NOTICE FOR LODE MINING CLAIM

Amendment BLM Serial # _____

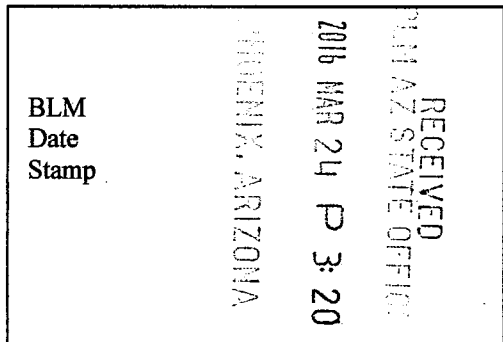
NOTICE IS HEREBY GIVEN that the GRANVILLE 125

_____ lode mining claim has been located

by FREEPORT MCMORAN MORENCI INC whose current mailing

address is 4521 U.S. HIGHWAY 191

MORENCI AZ 85540



The general course of this claim is EAST - WEST and it is situated in GREENLEE

County, Arizona. This claim is 1450 feet in length and 600 feet in width.

19.97 Total Claim Acreage. This claim runs from the location monument on which this location notice is posted on the centerline of the claim approximately 10 feet in a WEST direction to the WEST end line and 1440 feet in a EAST direction to the EAST end line. This claim is marked by six monuments, one at each corner and one at the center of each end line of the claim.

The location monument on which this notice is posted is situated within Section 21, Township 3S, Range 29E, Gila Salt River Base and Meridian, Arizona and this claim encompasses portions of the following quarter section(s), section(s), Township(s) and Range(s) NE1/4 & SE1/4,

SECTION 21 & SW1/4 & NW 1/4, SECTION 22, T3S-R29E

Gila Salt River Base and Meridian, Arizona.


The locality of this claim with reference to some natural object or permanent monument and additional information (if any) concerning its locality are as follows: THE N.W. CORNER OF THIS CLAIM IS 3200 FEET NORTH & 4000 FEET EAST OF THE S.E CORNER OF SECTION 20, T3S-R29E

_____ The above information is shown on the attached map.

DATED AND POSTED on the ground this 5th day of JANUARY, 2016.

LOCATOR(s) AGENT

Print Name(s) JODY A. STONE, RLS

Signature(s) 

Form MCF100
Revised July 2014

AMC437315

"GRANVILLE 125"

LOCATION OF THE "GRANVILLE 108" THROUGH "GRANVILLE 153"

LODE CLAIMS

SITUATED IN SECTIONS 15, 16, 17, 20, 21, 22, 28, & 29.
T3S-R29E G&SRM, GREENLEE COUNTY, AZ

ALL CLAIMS ARE 1450' IN LENGTH & 600' IN WIDTH

EXCEPT:

"GRANVILLE 131" THROUGH "GRANVILLE 138" = 1250' X 600'

"GRANVILLE 139" THROUGH "GRANVILLE 146" = 1200' X 600'

"GRANVILLE 147" = 1200' X 450'

"GRANVILLE 148" = 1200' X 350'

"GRANVILLE 149" - "GRANVILLE 150" = 1450' X 350'

"GRANVILLE 151" - "GRANVILLE 152" = 1250' X 350'

"GRANVILLE 153" = 1450' X 300'

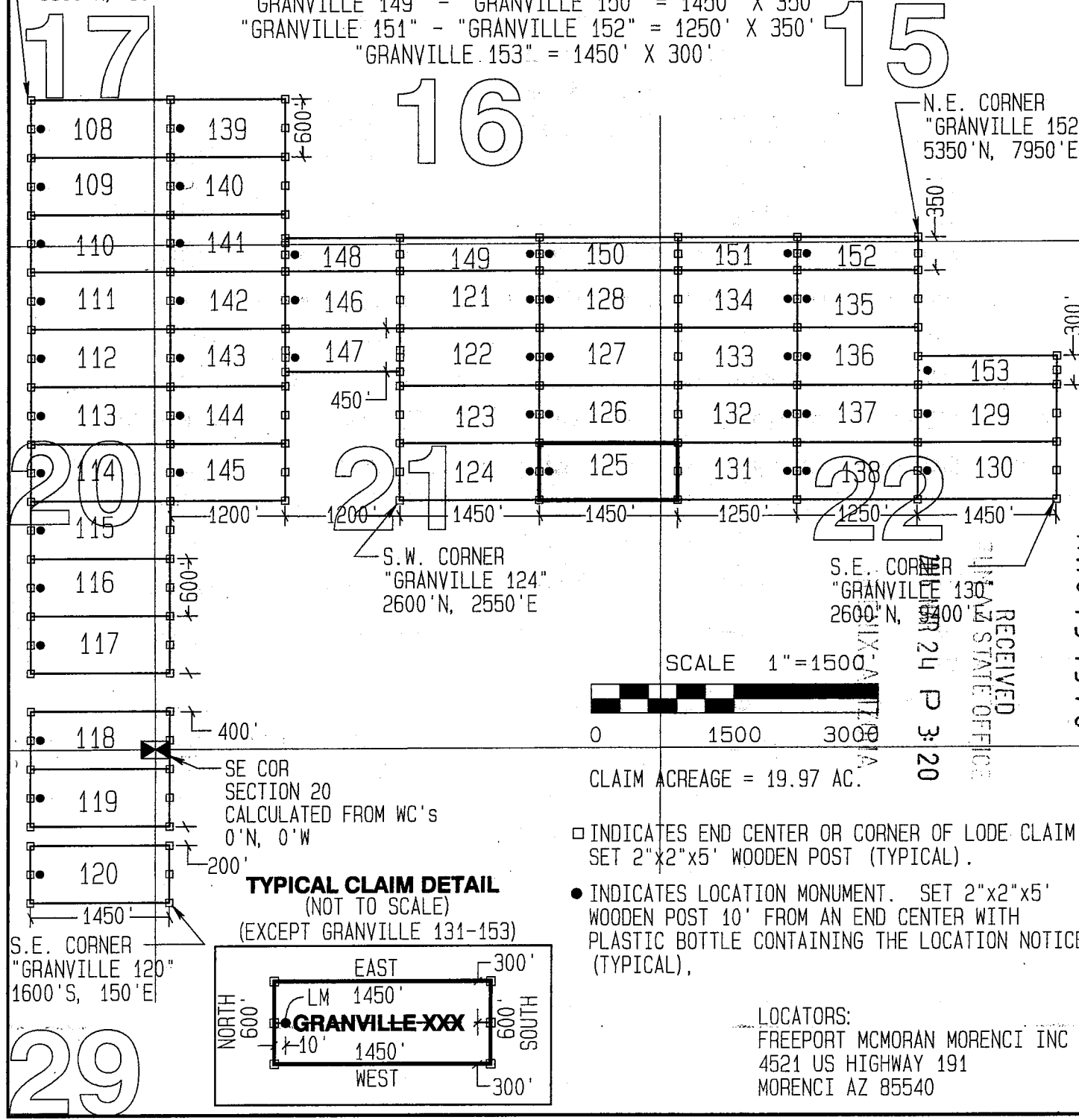


N.W. CORNER
"GRANVILLE 108"
6800' N, 1300' W

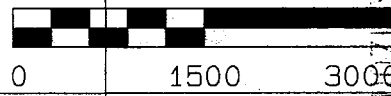
N.E. CORNER
"GRANVILLE 152"
5350' N, 7950' E

S.W. CORNER
"GRANVILLE 124"
2600' N, 2550' E

S.E. CORNER
"GRANVILLE 130"
2600' N, 4000' E



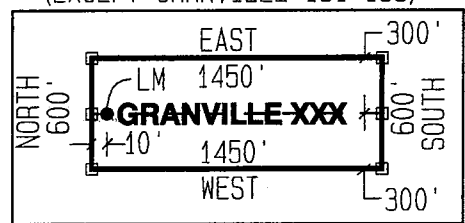
SCALE 1"=1500'



CLAIM ACREAGE = 19.97 AC.

- INDICATES END CENTER OR CORNER OF LODE CLAIM. SET 2"x2"x5' WOODEN POST (TYPICAL).
- INDICATES LOCATION MONUMENT. SET 2"x2"x5' WOODEN POST 10' FROM AN END CENTER WITH PLASTIC BOTTLE CONTAINING THE LOCATION NOTICE (TYPICAL).

TYPICAL CLAIM DETAIL
(NOT TO SCALE)
(EXCEPT GRANVILLE 131-153)



LOCATORS:
FREEPORT MCMORAN MORENCI INC
4521 US HIGHWAY 191
MORENCI AZ 85540

RECEIVED
AZ STATE OFFICE
MAY 24 P 3:20

AMC 437315

LOCATION NOTICE FOR LODE MINING CLAIM

Amendment BLM Serial # _____

NOTICE IS HEREBY GIVEN that the GRANVILLE 126

_____ lode mining claim has been located

by FREEMPORT MCMORAN MORENCI INC whose current mailing

address is 4521 U.S. HIGHWAY 191

MORENCI AZ 85540

RECEIVED
BLM AZ STATE OFFICE
2016 MAR 24 P 3:20
TUCSON, ARIZONA
BLM
Date
Stamp

The general course of this claim is EAST - WEST and it is situated in GREENLEE

County, Arizona. This claim is 1450 feet in length and 600 feet in width.

19.97 Total Claim Acreage. This claim runs from the location monument on which this location notice is posted on the centerline of the claim approximately 10 feet in a WEST direction to the WEST end line and 1440 feet in a EAST direction to the EAST end line. This claim is marked by six monuments, one at each corner and one at the center of each end line of the claim.

The location monument on which this notice is posted is situated within Section 21, Township 3S, Range 29E, Gila Salt River Base and Meridian, Arizona and this claim encompasses portions of the following quarter section(s), section(s), Township(s) and Range(s) NE1/4, SECTION 21 & NW1/4, SECTION 22, T3S-R29E

Gila Salt River Base and Meridian, Arizona.


The locality of this claim with reference to some natural object or permanent monument and additional information (if any) concerning its locality are as follows: THE N.W. CORNER OF THIS CLAIM IS 3800 FEET NORTH & 4000 FEET EAST OF THE S.E CORNER OF SECTION 20, T3S-R29E

_____ The above information is shown on the attached map.

DATED AND POSTED on the ground this 5th day of JANUARY, 20 16.

LOCATOR(s) AGENT

Print Name(s) JODY A. STONE, RLS

Signature(s) 

Form MCF100
Revised July 2014

AMC437316

"GRANVILLE 126"

LOCATION OF THE "GRANVILLE 108" THROUGH "GRANVILLE 153"

LODE CLAIMS

SITUATED IN SECTIONS 15, 16, 17, 20, 21, 22, 28, & 29.

T3S-R29E G&SRM, GREENLEE COUNTY, AZ

ALL CLAIMS ARE 1450' IN LENGTH & 600' IN WIDTH

EXCEPT:

"GRANVILLE 131" THROUGH "GRANVILLE 138" = 1250' X 600'

"GRANVILLE 139" THROUGH "GRANVILLE 146" = 1200' X 600'

"GRANVILLE 147" = 1200' X 450'

"GRANVILLE 148" = 1200' X 350'

"GRANVILLE 149" - "GRANVILLE 150" = 1450' X 350'

"GRANVILLE 151" - "GRANVILLE 152" = 1250' X 350'

"GRANVILLE 153" = 1450' X 300'



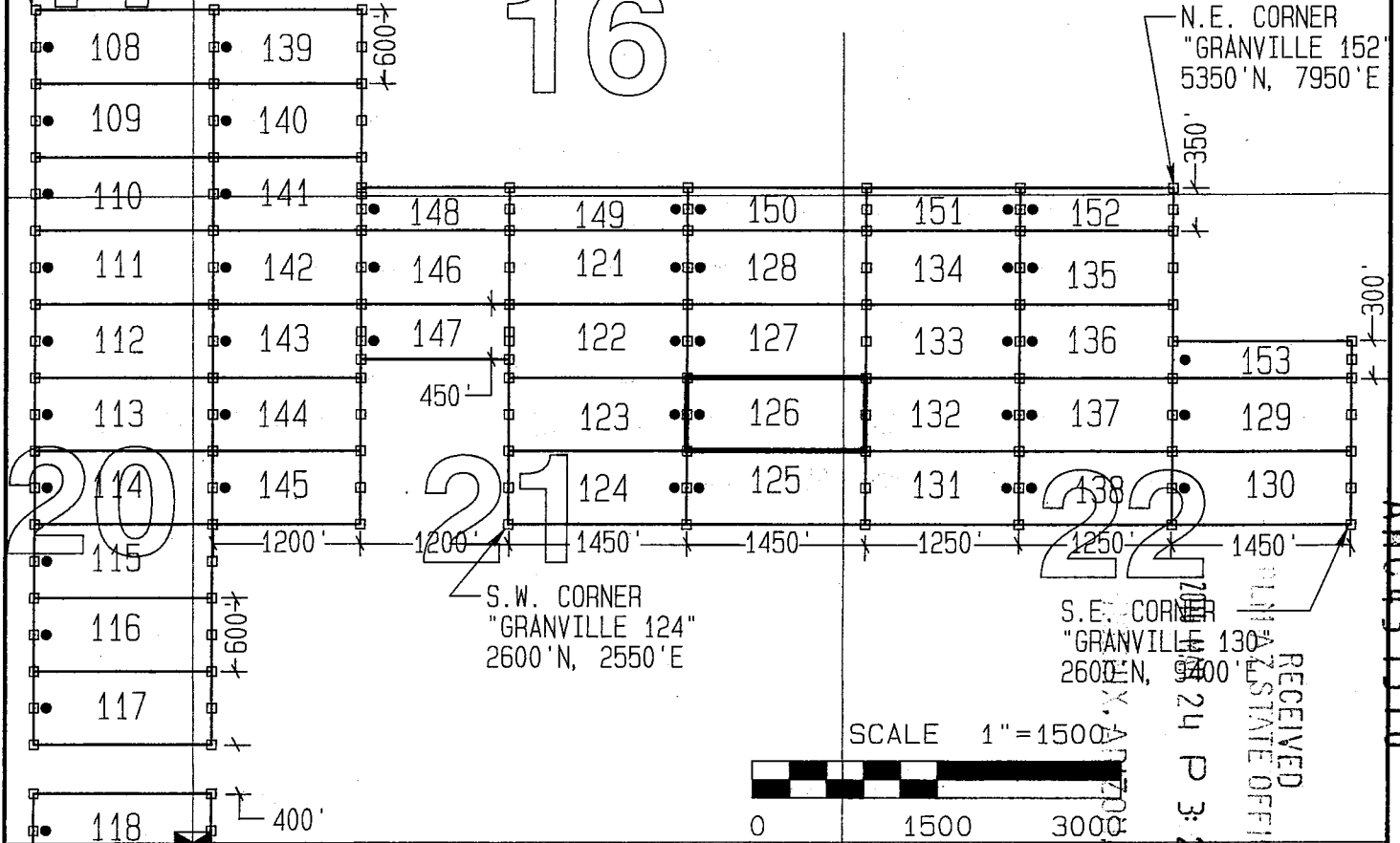
N.W. CORNER
"GRANVILLE 108"
6800'N, 1300'W

N.E. CORNER
"GRANVILLE 152"
5350'N, 7950'E

16

15


17



S.W. CORNER
"GRANVILLE 124"
2600'N, 2550'E

S.E. CORNER
"GRANVILLE 130"
2600'N, 9500'E

SCALE 1" = 1500'



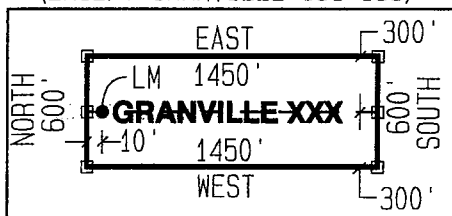
CLAIM ACREAGE = 19.97 AC.

- INDICATES END CENTER OR CORNER OF LODGE CLAIM. SET 2"x2"x5' WOODEN POST (TYPICAL).
- INDICATES LOCATION MONUMENT. SET 2"x2"x5' WOODEN POST 10' FROM AN END CENTER WITH PLASTIC BOTTLE CONTAINING THE LOCATION NOTICE (TYPICAL).

TYPICAL CLAIM DETAIL

(NOT TO SCALE)

(EXCEPT GRANVILLE 131-153)



S.E. CORNER
"GRANVILLE 120"
1600'S, 150'E

29

LOCATORS:

FREEPORT MCMORAN MORENCI INC
4521 US HIGHWAY 191
MORENCI AZ 85540

ANCL 37316

RECEIVED
AZ STATE OFFICE
MAY 24 P 3:20

LOCATION NOTICE FOR LODE MINING CLAIM

Amendment BLM Serial # _____

NOTICE IS HEREBY GIVEN that the GRANVILLE 127

_____ lode mining claim has been located

by FREEPORT MCMORAN MORENCI INC

whose current mailing address is 4521 U.S. HIGHWAY 191

MORENCI AZ 85540

BLM
Date
Stamp

RECEIVED
BLM AZ STATE OFFICE
2016 MAR 24 P 3:20
TUCSON, ARIZONA

The general course of this claim is EAST - WEST and it is situated in GREENLEE

County, Arizona. This claim is 1450 feet in length and 600 feet in width.

19.97 Total Claim Acreage. This claim runs from the location monument on which this location notice is posted on the centerline of the claim approximately 10 feet in a WEST direction to the WEST end line and 1440 feet in a EAST direction to the EAST end line. This claim is marked by six monuments, one at each corner and one at the center of each end line of the claim.

The location monument on which this notice is posted is situated within Section 21, Township 3S, Range 29E, Gila Salt River Base and Meridian, Arizona and this claim encompasses portions of the following quarter section(s), section(s), Township(s) and Range(s) NE1/4, SECTION 21 & NW1/4, SECTION 22, T3S-R29E

Gila Salt River Base and Meridian, Arizona.

The locality of this claim with reference to some natural object or permanent monument and additional information (if any) concerning its locality are as follows: THE N.W. CORNER OF THIS CLAIM IS 4400 FEET NORTH & 4000 FEET EAST OF THE S.E CORNER OF SECTION 20, T3S-R29E

_____ The above information is shown on the attached map.

DATED AND POSTED on the ground this 5th day of JANUARY, 2016.

LOCATOR(s) AGENT

Print Name(s) JODY A. STONE, RLS

Signature(s) 

Form MCF100
Revised July 2014

AMC437317

"GRANVILLE 127"

LOCATION OF THE "GRANVILLE 108" THROUGH "GRANVILLE 153"

LODE CLAIMS

SITUATED IN SECTIONS 15, 16, 17, 20, 21, 22, 28, & 29.

T3S-R29E G&SRM, GREENLEE COUNTY, AZ

ALL CLAIMS ARE 1450' IN LENGTH & 600' IN WIDTH

EXCEPT:

"GRANVILLE 131" THROUGH "GRANVILLE 138" = 1250' X 600'

"GRANVILLE 139" THROUGH "GRANVILLE 146" = 1200' X 600'

"GRANVILLE 147" = 1200' X 450'

"GRANVILLE 148" = 1200' X 350'

"GRANVILLE 149" - "GRANVILLE 150" = 1450' X 350'

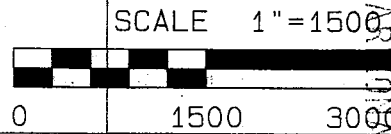
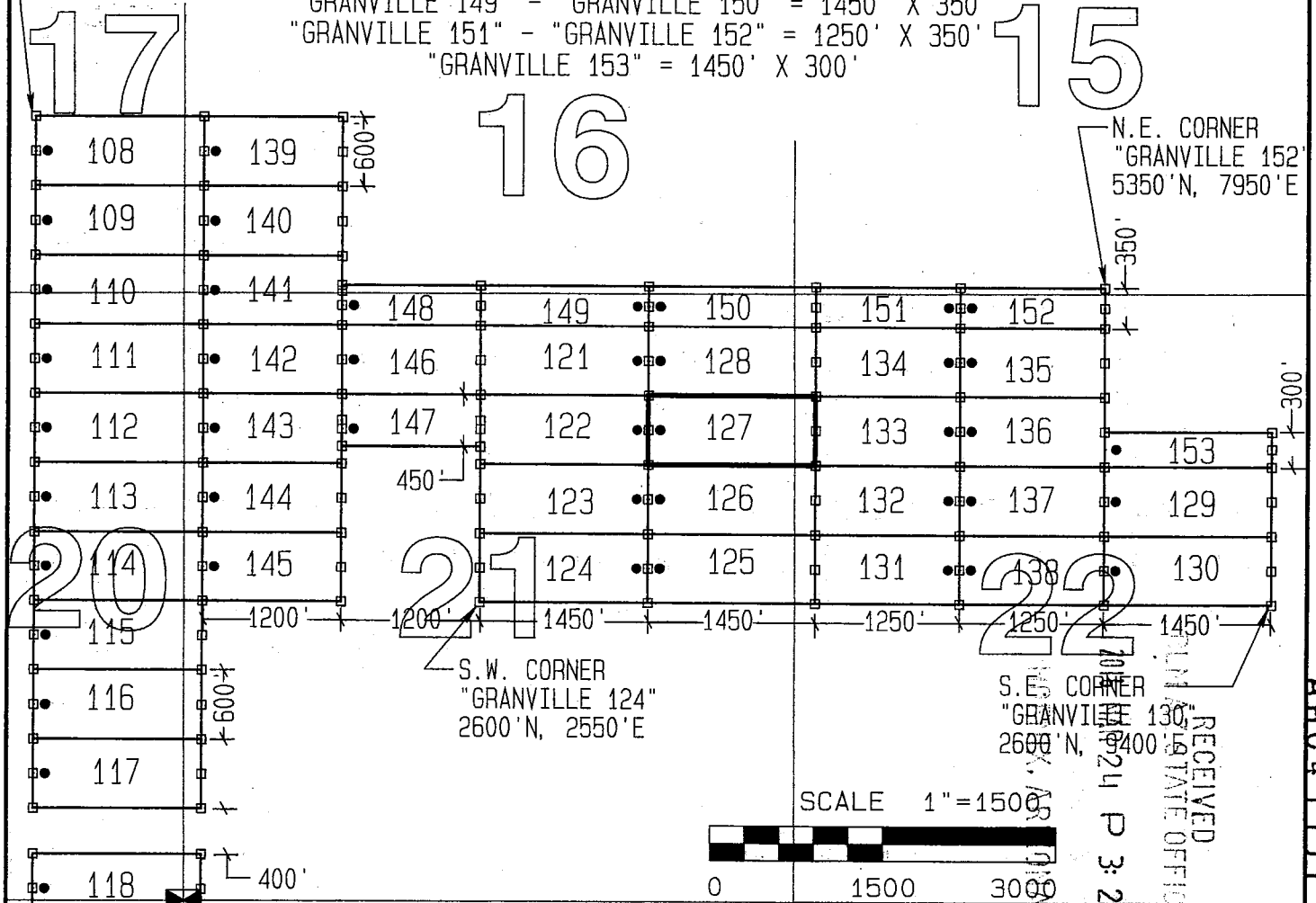
"GRANVILLE 151" - "GRANVILLE 152" = 1250' X 350'

"GRANVILLE 153" = 1450' X 300'



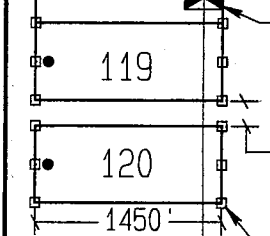
N.W. CORNER
"GRANVILLE 108"
6800' N, 1300' W

N.E. CORNER
"GRANVILLE 152"
5350' N, 7950' E



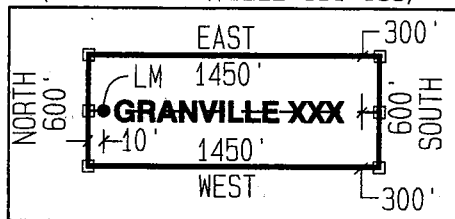
CLAIM ACREAGE = 19.97 AC.

- INDICATES END CENTER OR CORNER OF LODE CLAIM. SET 2"x2"x5' WOODEN POST (TYPICAL).
- INDICATES LOCATION MONUMENT. SET 2"x2"x5' WOODEN POST 10' FROM AN END CENTER WITH PLASTIC BOTTLE CONTAINING THE LOCATION NOTICE (TYPICAL).



S.E. CORNER
"GRANVILLE 120"
1600' S, 150' E

29



LOCATORS:
FREEPORT MCMORAN MORENCI INC
4521 US HIGHWAY 191
MORENCI AZ 85540

RECEIVED
STATE OFFICE
APR 21 10 21 AM '09

AMC 4373171

LOCATION NOTICE FOR LODE MINING CLAIM

Amendment BLM Serial # _____

NOTICE IS HEREBY GIVEN that the GRANVILLE 128
_____ lode mining claim has been located
by FREEPORT MCMORAN MORENCI INC
whose current mailing
address is 4521 U.S. HIGHWAY 191
MORENCI AZ 85540

RECEIVED
AZ STATE OFFICE
2016 MAR 24 P 3:20
MORONIX, ARIZONA
BLM
Date
Stamp

The general course of this claim is EAST - WEST and it is situated in GREENLEE
County, Arizona. This claim is 1450 feet in length and 600 feet in width.

19.97 Total Claim Acreage. This claim runs from the location monument on which this location notice
is posted on the centerline of the claim approximately 10 feet in a WEST direction to the WEST
end line and 1440 feet in a EAST direction to the EAST end line. This claim is marked by six
monuments, one at each corner and one at the center of each end line of the claim.

The location monument on which this notice is posted is situated within Section 21, Township 3S
29E, Gila Salt River Base and Meridian, Arizona and this claim encompasses portions
of the following quarter section(s), section(s), Township(s) and Range(s) NE1/4, SECTION 21 & NW1/4,
SECTION 22, T3S-R29E

Gila Salt River Base and Meridian, Arizona.


The locality of this claim with reference to some natural object or permanent monument and additional information
(if any) concerning its locality are as follows: THE N.W. CORNER OF THIS CLAIM IS 5000 FEET
NORTH & 4000 FEET EAST OF THE S.E CORNER OF SECTION 20, T3S-R29E

_____ The above information is shown on the attached map.

DATED AND POSTED on the ground this 5th day of JANUARY, 20 16.

LOCATOR(s) AGENT

Print Name(s) JODY A. STONE, RLS

Signature(s) 

Form MCF100
Revised July 2014

AMC437318

"GRANVILLE 128"

LOCATION OF THE "GRANVILLE 108" THROUGH "GRANVILLE 153"

LODE CLAIMS

SITUATED IN SECTIONS 15, 16, 17, 20, 21, 22, 28, & 29.

T3S-R29E G&SRM, GREENLEE COUNTY, AZ

ALL CLAIMS ARE 1450' IN LENGTH & 600' IN WIDTH

EXCEPT:

"GRANVILLE 131" THROUGH "GRANVILLE 138" = 1250' X 600'

"GRANVILLE 139" THROUGH "GRANVILLE 146" = 1200' X 600'

"GRANVILLE 147" = 1200' X 450'

"GRANVILLE 148" = 1200' X 350'

"GRANVILLE 149" - "GRANVILLE 150" = 1450' X 350'

"GRANVILLE 151" - "GRANVILLE 152" = 1250' X 350'

"GRANVILLE 153" = 1450' X 300'



N.W. CORNER
"GRANVILLE 108"
6800' N, 1300' W

N.E. CORNER
"GRANVILLE 152"
5350' N, 7950' E

16

15

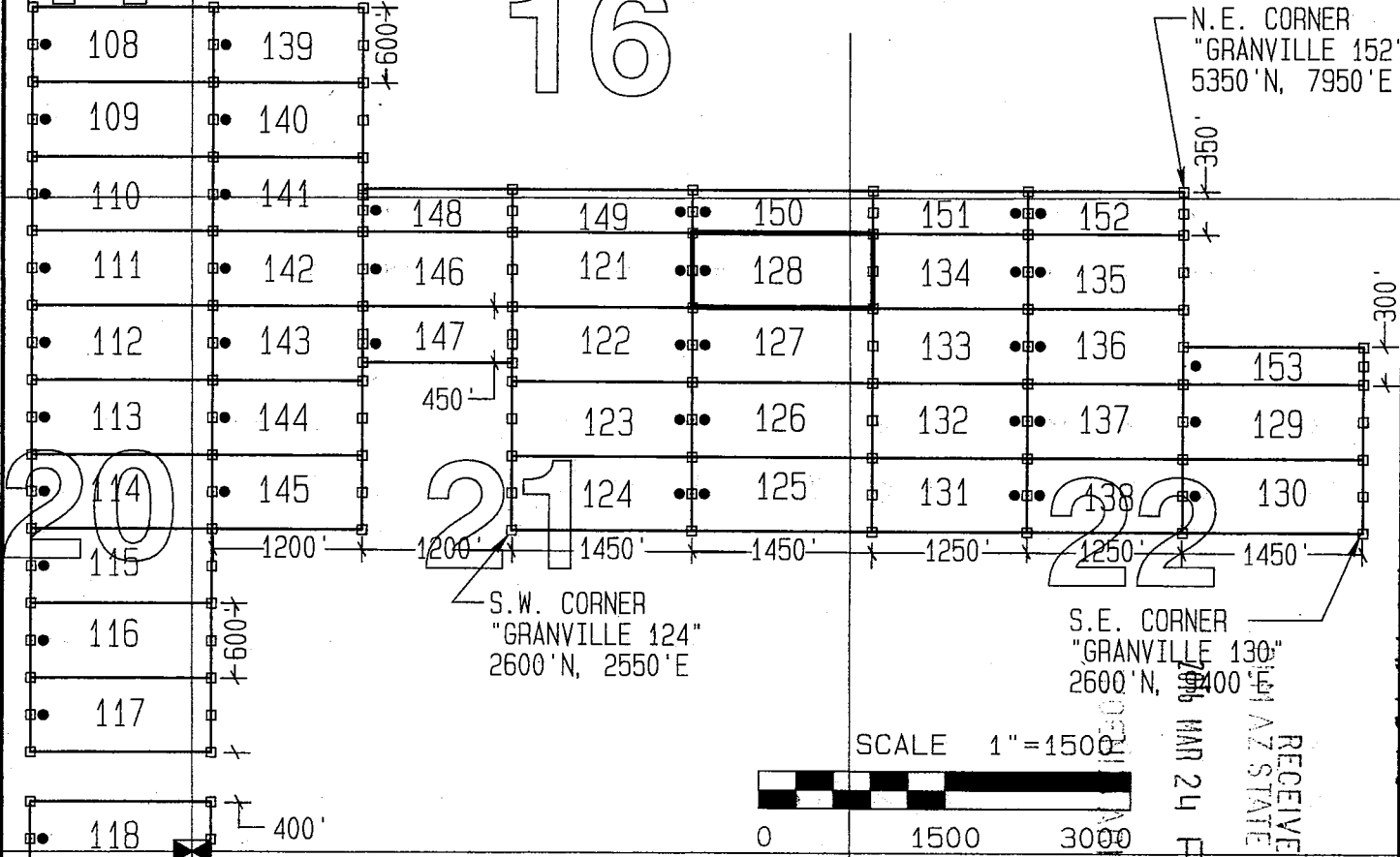
17

20

21

22


29



S.W. CORNER
"GRANVILLE 124"
2600' N, 2550' E

S.E. CORNER
"GRANVILLE 130"
2600' N, 1400'

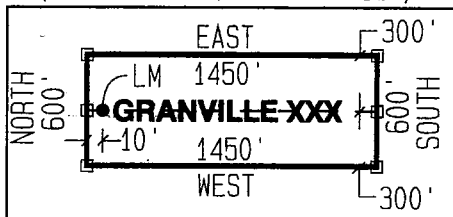
SCALE 1" = 1500'



CLAIM ACREAGE = 19.97 AC

- INDICATES END CENTER OR CORNER OF LODE CLAIM. SET 2"x2"x5' WOODEN POST (TYPICAL).
- INDICATES LOCATION MONUMENT. SET 2"x2"x5' WOODEN POST 10' FROM AN END CENTER WITH PLASTIC BOTTLE CONTAINING THE LOCATION NOTICE (TYPICAL).

TYPICAL CLAIM DETAIL
(NOT TO SCALE)
(EXCEPT GRANVILLE 131-153)



SE COR SECTION 20
CALCULATED FROM WC'S
0' N, 0' W

S.E. CORNER
"GRANVILLE 120"
1600' S, 150' E

LOCATORS:
FREEPORT MCMORAN MORENCI INC
4521 US HIGHWAY 191
MORENCI AZ 85540

AMC 437318

RECEIVED
AZ STATE OFFICE
MAR 24 P 3:20

LOCATION NOTICE FOR LODE MINING CLAIM

Amendment BLM Serial # _____

NOTICE IS HEREBY GIVEN that the GRANVILLE 129
_____ lode mining claim has been located
by FREEPORT MCMORAN MORENCI INC
whose current mailing
address is 4521 U.S. HIGHWAY 191
MORENCI AZ 85540

RECEIVED
BLM AZ STATE OFFICE
2016 MAR 24 P 3:20
TUCSON, ARIZONA
BLM
Date
Stamp

The general course of this claim is EAST - WEST and it is situated in GREENLEE
County, Arizona. This claim is 1450 feet in length and 600 feet in width.

19.97 Total Claim Acreage. This claim runs from the location monument on which this location notice
is posted on the centerline of the claim approximately 10 feet in a WEST direction to the WEST
end line and 1440 feet in a EAST direction to the EAST end line. This claim is marked by six
monuments, one at each corner and one at the center of each end line of the claim.

The location monument on which this notice is posted is situated within Section 22, Township 3S,
Range 29E, Gila Salt River Base and Meridian, Arizona and this claim encompasses portions
of the following quarter section(s), section(s), Township(s) and Range(s) NE1/4 & SW1/4, SECTION 22,
T3S-R29E

Gila Salt River Base and Meridian, Arizona.


The locality of this claim with reference to some natural object or permanent monument and additional information
(if any) concerning its locality are as follows: THE N.W. CORNER OF THIS CLAIM IS 3800 FEET
NORTH & 7950 FEET EAST OF THE S.E CORNER OF SECTION 20, T3S-R29E

_____ The above information is shown on the attached map.

DATED AND POSTED on the ground this 6th day of JANUARY, 2016.

LOCATOR(s) AGENT

Print Name(s) JODY A. STONE, RLS

Signature(s) 

Form MCF100
Revised July 2014

AMC437319

"GRANVILLE 129"

LOCATION OF THE "GRANVILLE 108" THROUGH "GRANVILLE 153"

LODE CLAIMS

SITUATED IN SECTIONS 15, 16, 17, 20, 21, 22, 28, & 29.
T3S-R29E G&SRM, GREENLEE COUNTY, AZ

ALL CLAIMS ARE 1450' IN LENGTH & 600' IN WIDTH

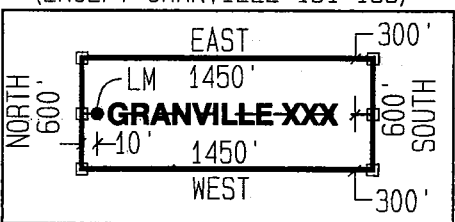
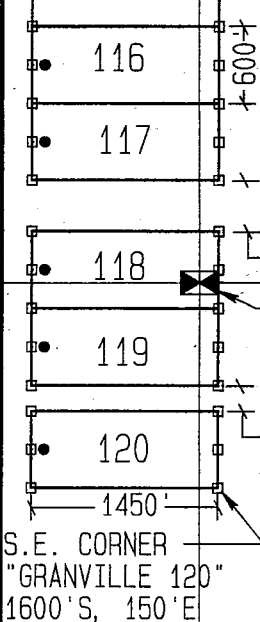
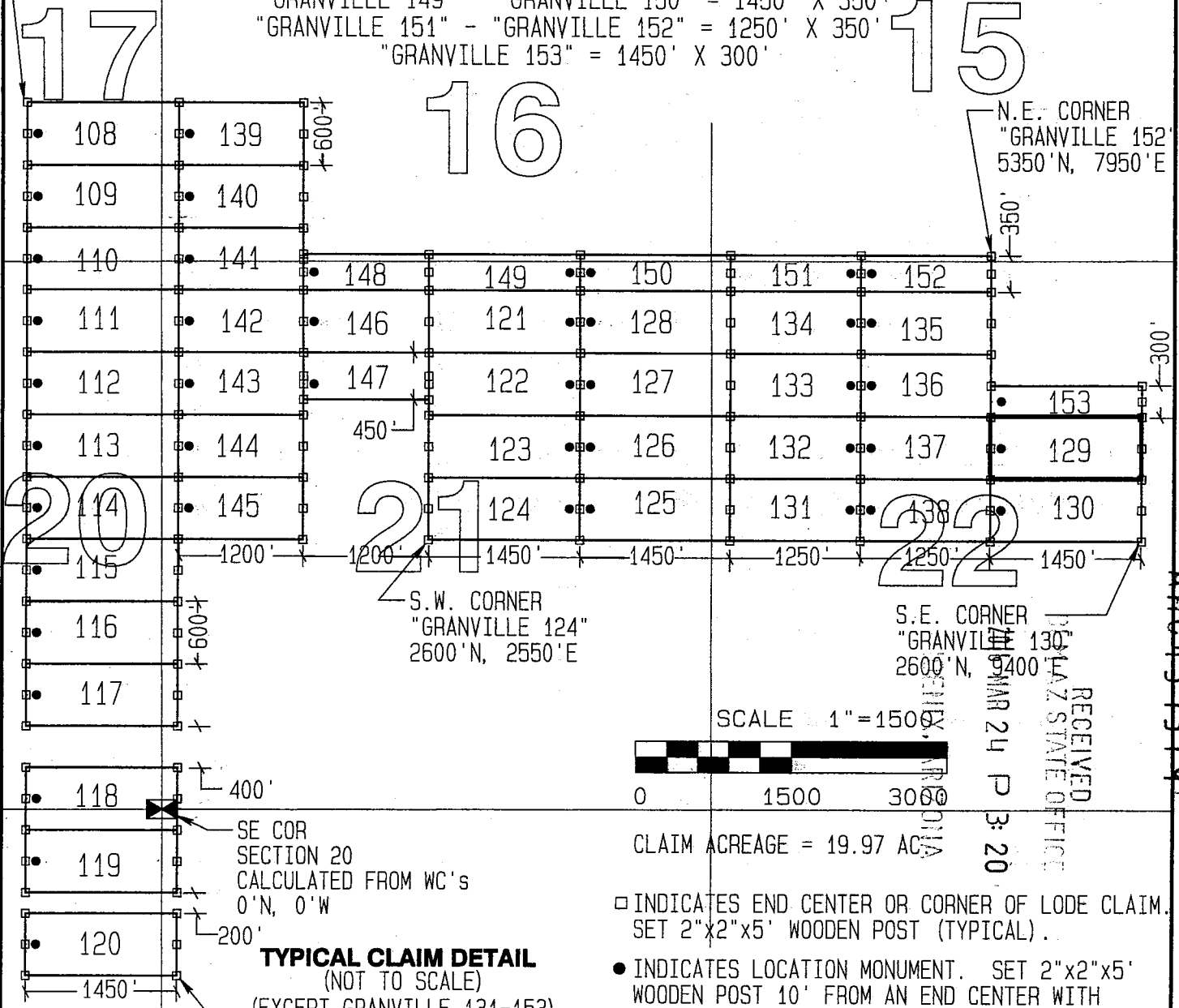
EXCEPT:

- "GRANVILLE 131" THROUGH "GRANVILLE 138" = 1250' X 600'
- "GRANVILLE 139" THROUGH "GRANVILLE 146" = 1200' X 600'
- "GRANVILLE 147" = 1200' X 450'
- "GRANVILLE 148" = 1200' X 350'
- "GRANVILLE 149" - "GRANVILLE 150" = 1450' X 350'
- "GRANVILLE 151" - "GRANVILLE 152" = 1250' X 350'
- "GRANVILLE 153" = 1450' X 300'




N.W. CORNER
"GRANVILLE 108"
6800'N, 1300'W

N.E. CORNER
"GRANVILLE 152"
5350'N, 7950'E



S.E. CORNER
"GRANVILLE 120"
1600'S, 150'E

29



CLAIM ACREAGE = 19.97 AC.

- INDICATES END CENTER OR CORNER OF LODE CLAIM. SET 2"x2"x5' WOODEN POST (TYPICAL).
- INDICATES LOCATION MONUMENT. SET 2"x2"x5' WOODEN POST 10' FROM AN END CENTER WITH PLASTIC BOTTLE CONTAINING THE LOCATION NOTICE (TYPICAL).

LOCATORS:
FREEPORT MCMORAN MORENCI INC
4521 US HIGHWAY 191
MORENCI AZ 85540

RECEIVED
ARIZONA STATE OFFICE
MAR 24 P 3:20

AMC1137319

LOCATION NOTICE FOR LODE MINING CLAIM

Amendment BLM Serial # _____


NOTICE IS HEREBY GIVEN that the GRANVILLE 130

_____ lode mining claim has been located

by FREEMPORT MCMORAN MORENCI INC

whose current mailing address is 4521 U.S. HIGHWAY 191

MORENCI AZ 85540



The general course of this claim is EAST - WEST and it is situated in GREENLEE

County, Arizona. This claim is 1450 feet in length and 600 feet in width.

19.97 Total Claim Acreage. This claim runs from the location monument on which this location notice is posted on the centerline of the claim approximately 10 feet in a WEST direction to the WEST end line and 1440 feet in a EAST direction to the EAST end line. This claim is marked by six monuments, one at each corner and one at the center of each end line of the claim.

The location monument on which this notice is posted is situated within Section 22, Township 3S, Range 29E, Gila Salt River Base and Meridian, Arizona and this claim encompasses portions of the following quarter section(s), section(s), Township(s) and Range(s) NE1/4; SE1/4; SW1/4 & NW1/4, SECTION 22, T3S-R29E

Gila Salt River Base and Meridian, Arizona.

The locality of this claim with reference to some natural object or permanent monument and additional information (if any) concerning its locality are as follows: THE N.W. CORNER OF THIS CLAIM IS 3200 FEET NORTH & 7950 FEET EAST OF THE S.E CORNER OF SECTION 20, T3S-R29E

_____ The above information is shown on the attached map.

DATED AND POSTED on the ground this 6th day of JANUARY, 2016.

LOCATOR(s) AGENT

Print Name(s) JODY A. STONE, RLS

Signature(s)

Form MCF100 Revised July 2014

AHC437320

"GRANVILLE 130"

LOCATION OF THE "GRANVILLE 108" THROUGH "GRANVILLE 153"

LODE CLAIMS

SITUATED IN SECTIONS 15, 16, 17, 20, 21, 22, 28, & 29.

T3S-R29E G&SRM, GREENLEE COUNTY, AZ

ALL CLAIMS ARE 1450' IN LENGTH & 600' IN WIDTH

EXCEPT:

"GRANVILLE 131" THROUGH "GRANVILLE 138" = 1250' X 600'

"GRANVILLE 139" THROUGH "GRANVILLE 146" = 1200' X 600'

"GRANVILLE 147" = 1200' X 450'

"GRANVILLE 148" = 1200' X 350'

"GRANVILLE 149" - "GRANVILLE 150" = 1450' X 350'

"GRANVILLE 151" - "GRANVILLE 152" = 1250' X 350'

"GRANVILLE 153" = 1450' X 300'



N.W. CORNER
"GRANVILLE 108"
6800'N, 1300'W

N.E. CORNER
"GRANVILLE 152"
5350'N, 7950'E

16

15

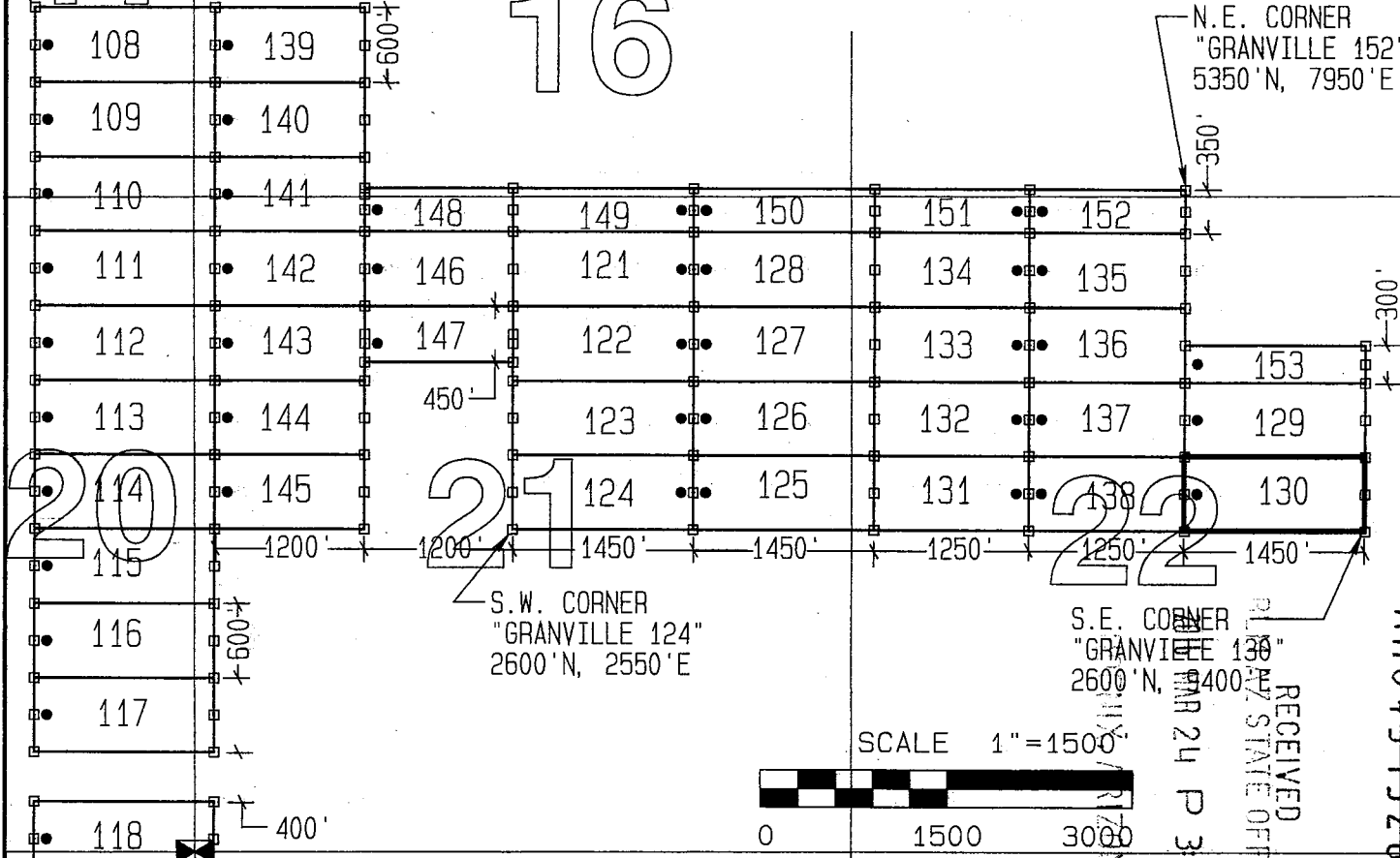
17

20

21

22

29



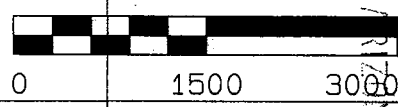
S.W. CORNER
"GRANVILLE 124"
2600'N, 2550'E

S.E. CORNER
"GRANVILLE 130"
2600'N, 4400'E

SE COR
SECTION 20
CALCULATED FROM WC'S
0'N, 0'W

S.E. CORNER
"GRANVILLE 120"
1600'S, 150'E

SCALE 1"=1500'

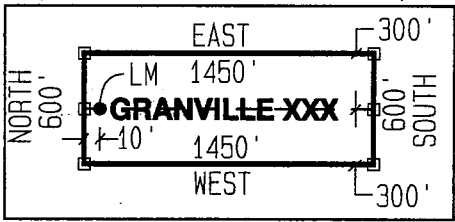


CLAIM ACREAGE = 19.97 AC.

RECEIVED
PLATEAU STATE OFFICE
MAR 24 P 3 20

AMC 437320

TYPICAL CLAIM DETAIL (NOT TO SCALE) (EXCEPT GRANVILLE 131-153)



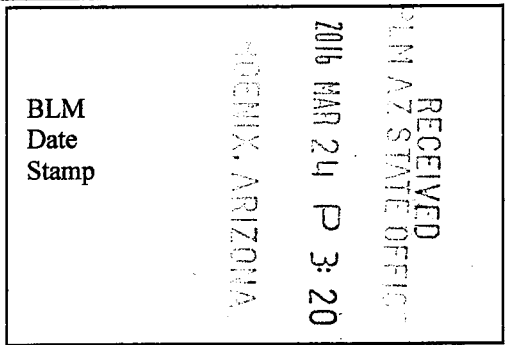
- INDICATES END CENTER OR CORNER OF LODE CLAIM. SET 2"x2"x5' WOODEN POST (TYPICAL).
- INDICATES LOCATION MONUMENT. SET 2"x2"x5' WOODEN POST 10' FROM AN END CENTER WITH PLASTIC BOTTLE CONTAINING THE LOCATION NOTICE (TYPICAL).

LOCATORS:
FREEPORT MCMORAN MORENCI INC
4521 US HIGHWAY 191
MORENCI AZ 85540

LOCATION NOTICE FOR LODE MINING CLAIM

Amendment BLM Serial # _____

NOTICE IS HEREBY GIVEN that the GRANVILLE 131
_____ lode mining claim has been located
by FREEPORT MCMORAN MORENCI INC
whose current mailing
address is 4521 U.S. HIGHWAY 191
MORENCI AZ 85540



The general course of this claim is EAST - WEST and it is situated in GREENLEE
County, Arizona. This claim is 1250 feet in length and 600 feet in width.

17.22 Total Claim Acreage. This claim runs from the location monument on which this location notice
is posted on the centerline of the claim approximately 10 feet in a EAST direction to the EAST
end line and 1240 feet in a WEST direction to the WEST end line. This claim is marked by six
monuments, one at each corner and one at the center of each end line of the claim.

The location monument on which this notice is posted is situated within Section 22, Township 3S
_____, Range 29E _____, Gila Salt River Base and Meridian, Arizona and this claim encompasses portions
of the following quarter section(s), section(s), Township(s) and Range(s) NW1/4 & SW1/4, SECTION
22, T3S-R29E

Gila Salt River Base and Meridian, Arizona.

The locality of this claim with reference to some natural object or permanent monument and additional information
(if any) concerning its locality are as follows: THE N.W. CORNER OF THIS CLAIM IS 3200 FEET
NORTH & 5450 FEET EAST OF THE S.E CORNER OF SECTION 20, T3S-R29E

_____ The above information is shown on the attached map.

DATED AND POSTED on the ground this 6th day of JANUARY, 2016.

LOCATOR(s) AGENT

Print Name(s) JODY A. STONE, RLS

Signature(s)

Form MCF100
Revised July 2014

AMC1137321

"GRANVILLE 131"

LOCATION OF THE "GRANVILLE 108" THROUGH "GRANVILLE 153"

LODE CLAIMS

SITUATED IN SECTIONS 15, 16, 17, 20, 21, 22, 28, & 29.

T3S-R29E G&SRM, GREENLEE COUNTY, AZ

ALL CLAIMS ARE 1450' IN LENGTH & 600' IN WIDTH

EXCEPT:

"GRANVILLE 131" THROUGH "GRANVILLE 138" = 1250' X 600'

"GRANVILLE 139" THROUGH "GRANVILLE 146" = 1200' X 600'

"GRANVILLE 147" = 1200' X 450'

"GRANVILLE 148" = 1200' X 350'

"GRANVILLE 149" - "GRANVILLE 150" = 1450' X 350'

"GRANVILLE 151" - "GRANVILLE 152" = 1250' X 350'

"GRANVILLE 153" = 1450' X 300'



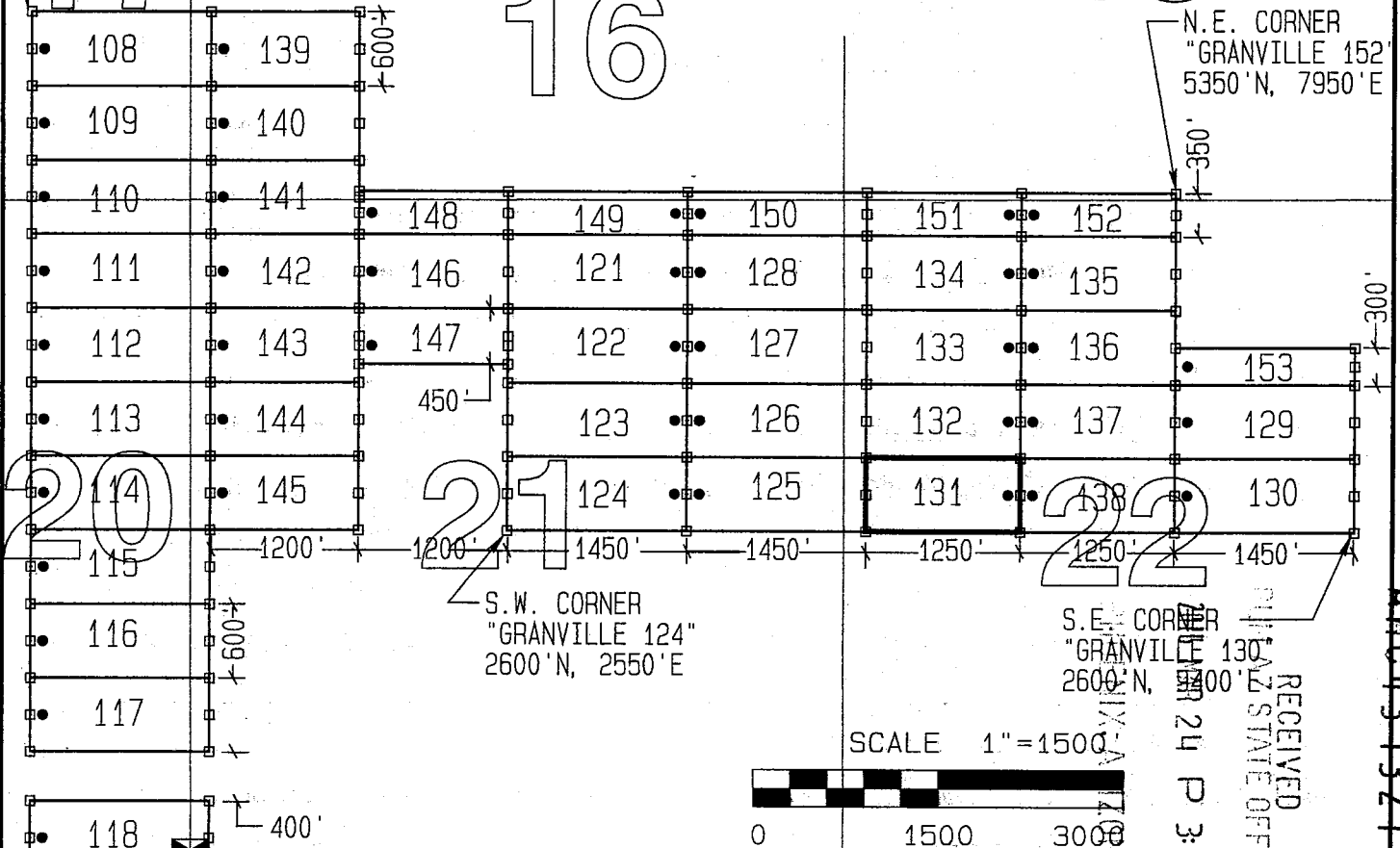
N.W. CORNER
"GRANVILLE 108"
6800' N, 1300' W

N.E. CORNER
"GRANVILLE 152"
5350' N, 7950' E

16

17


15



S.W. CORNER
"GRANVILLE 124"
2600' N, 2550' E

S.E. CORNER
"GRANVILLE 130"
2600' N, 1800' E

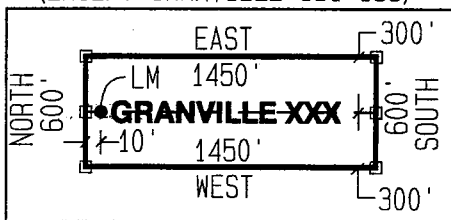
SCALE 1"=1500'



CLAIM ACREAGE = 17.22 AC.

- INDICATES END CENTER OR CORNER OF LODGE CLAIM. SET 2"x2"x5' WOODEN POST (TYPICAL).
- INDICATES LOCATION MONUMENT. SET 2"x2"x5' WOODEN POST 10' FROM AN END CENTER WITH PLASTIC BOTTLE CONTAINING THE LOCATION NOTICE (TYPICAL).

TYPICAL CLAIM DETAIL
(NOT TO SCALE)
(EXCEPT GRANVILLE 131-153)



S.E. CORNER
"GRANVILLE 120"
1600' S, 150' E

29

LOCATORS:
FREEPORT MCMORAN MORENCI INC
4521 US HIGHWAY 191
MORENCI AZ 85540

AMC137321

RECEIVED
AZ STATE OFFICE
JUN 24 P 3:20

LOCATION NOTICE FOR LODE MINING CLAIM

Amendment BLM Serial # _____

NOTICE IS HEREBY GIVEN that the GRANVILLE 132

_____ lode mining claim has been located

by FREEPORT MCMORAN MORENCI INC

whose current mailing address is 4521 U.S. HIGHWAY 191

MORENCI AZ 85540

BLM
Date
Stamp

RECEIVED
BLM AZ STATE OFFICE
2016 MAR 24 P 3:20
MOENIX, ARIZONA

The general course of this claim is EAST - WEST and it is situated in GREENLEE

County, Arizona. This claim is 1250 feet in length and 600 feet in width.

17.22 Total Claim Acreage. This claim runs from the location monument on which this location notice is posted on the centerline of the claim approximately 10 feet in a EAST direction to the EAST end line and 1240 feet in a WEST direction to the WEST end line. This claim is marked by six monuments, one at each corner and one at the center of each end line of the claim.

The location monument on which this notice is posted is situated within Section 22, Township 3S, Range 29E, Gila Salt River Base and Meridian, Arizona and this claim encompasses portions of the following quarter section(s), section(s), Township(s) and Range(s) NW1/4, SECTION 22, T3S-R29E

Gila Salt River Base and Meridian, Arizona.


The locality of this claim with reference to some natural object or permanent monument and additional information (if any) concerning its locality are as follows: THE N.W. CORNER OF THIS CLAIM IS 3800 FEET NORTH & 5450 FEET EAST OF THE S.E CORNER OF SECTION 20, T3S-R29E

_____ The above information is shown on the attached map.

DATED AND POSTED on the ground this 6th day of JANUARY, 2016.

LOCATOR(s) AGENT

Print Name(s) JODY A. STONE, RLS

Signature(s) 

Form MCF100
Revised July 2014

AMC437322

"GRANVILLE 132"

LOCATION OF THE "GRANVILLE 108" THROUGH "GRANVILLE 153"

LODE CLAIMS

SITUATED IN SECTIONS 15, 16, 17, 20, 21, 22, 28, & 29.

T3S-R29E G&SRM, GREENLEE COUNTY, AZ

ALL CLAIMS ARE 1450' IN LENGTH & 600' IN WIDTH

EXCEPT:

"GRANVILLE 131" THROUGH "GRANVILLE 138" = 1250' X 600'

"GRANVILLE 139" THROUGH "GRANVILLE 146" = 1200' X 600'

"GRANVILLE 147" = 1200' X 450'

"GRANVILLE 148" = 1200' X 350'

"GRANVILLE 149" - "GRANVILLE 150" = 1450' X 350'

"GRANVILLE 151" - "GRANVILLE 152" = 1250' X 350'

"GRANVILLE 153" = 1450' X 300'



N.W. CORNER
"GRANVILLE 108"
6800' N, 1300' W

N.E. CORNER
"GRANVILLE 152"
5350' N, 7950' E

16

15

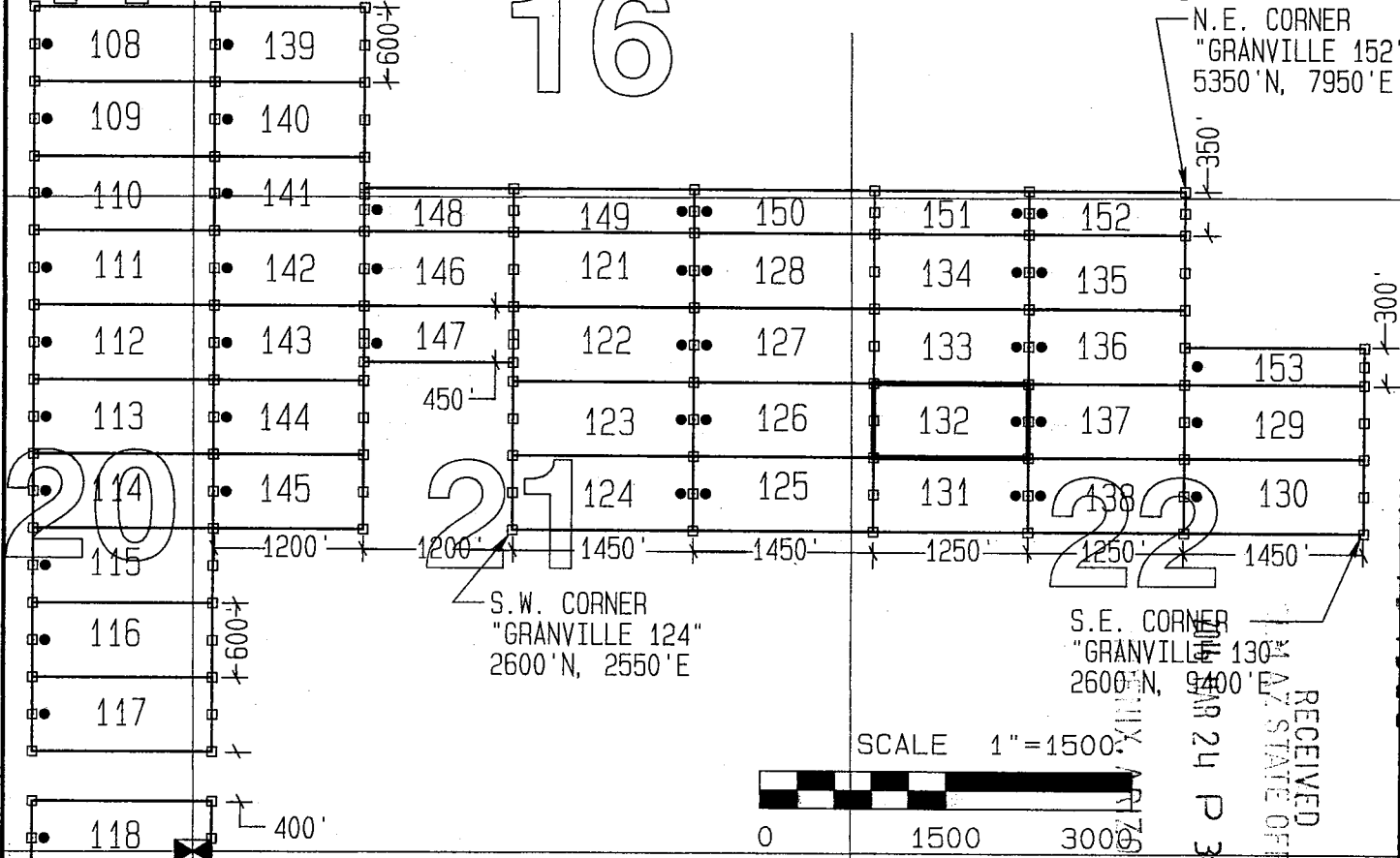
17

20

21

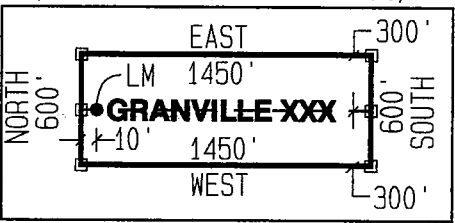
22

29



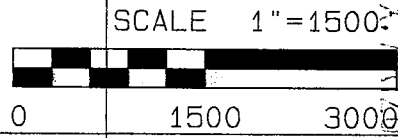
SE COR
SECTION 20
CALCULATED FROM WC's
0' N, 0' W

TYPICAL CLAIM DETAIL
(NOT TO SCALE)
(EXCEPT GRANVILLE 131-153)



- INDICATES END CENTER OR CORNER OF LODE CLAIM. SET 2"x2"x5' WOODEN POST (TYPICAL).
- INDICATES LOCATION MONUMENT. SET 2"x2"x5' WOODEN POST 10' FROM AN END CENTER WITH PLASTIC BOTTLE CONTAINING THE LOCATION NOTICE (TYPICAL).

LOCATORS:
FREEPORT MCMORAN MORENCI INC
4521 US HIGHWAY 191
MORENCI AZ 85540



CLAIM ACREAGE = 17.22 AC.

AMCU 37322

LOCATION NOTICE FOR LODE MINING CLAIM

Amendment BLM Serial # _____

NOTICE IS HEREBY GIVEN that the GRANVILLE 133

_____ lode mining claim has been located

by FREEPORT MCMORAN MORENCI INC

whose current mailing address is 4521 U.S. HIGHWAY 191

MORENCI AZ 85540

BLM
Date
Stamp

RECEIVED
BLM AZ STATE OFFICE
TUCSON, ARIZONA

2016 MAR 24 P 3:20

The general course of this claim is EAST - WEST and it is situated in GREENLEE

County, Arizona. This claim is 1250 feet in length and 600 feet in width.

17.22 Total Claim Acreage. This claim runs from the location monument on which this location notice is posted on the centerline of the claim approximately 10 feet in a EAST direction to the EAST end line and 1240 feet in a WEST direction to the WEST end line. This claim is marked by six monuments, one at each corner and one at the center of each end line of the claim.

The location monument on which this notice is posted is situated within Section 22, Township 3S, Range 29E, Gila Salt River Base and Meridian, Arizona and this claim encompasses portions of the following quarter section(s), section(s), Township(s) and Range(s) NW1/4, SECTION 22, T3S-R29E

Gila Salt River Base and Meridian, Arizona.

The locality of this claim with reference to some natural object or permanent monument and additional information (if any) concerning its locality are as follows: THE N.W. CORNER OF THIS CLAIM IS 4400 FEET NORTH & 5450 FEET EAST OF THE S.E CORNER OF SECTION 20, T3S-R29E

The above information is shown on the attached map.

DATED AND POSTED on the ground this 6th day of JANUARY, 2016.

LOCATOR(s) AGENT

Print Name(s) JODY A. STONE, RLS

Signature(s) 

Form MCF100
Revised July 2014

AMC437323

"GRANVILLE 133"

LOCATION OF THE "GRANVILLE 108" THROUGH "GRANVILLE 153"

LODE CLAIMS

SITUATED IN SECTIONS 15, 16, 17, 20, 21, 22, 28, & 29.

T3S-R29E G&SRM, GREENLEE COUNTY, AZ

ALL CLAIMS ARE 1450' IN LENGTH & 600' IN WIDTH

EXCEPT:

"GRANVILLE 131" THROUGH "GRANVILLE 138" = 1250' X 600'

"GRANVILLE 139" THROUGH "GRANVILLE 146" = 1200' X 600'

"GRANVILLE 147" = 1200' X 450'

"GRANVILLE 148" = 1200' X 350'

"GRANVILLE 149" - "GRANVILLE 150" = 1450' X 350'

"GRANVILLE 151" - "GRANVILLE 152" = 1250' X 350'

"GRANVILLE 153" = 1450' X 300'

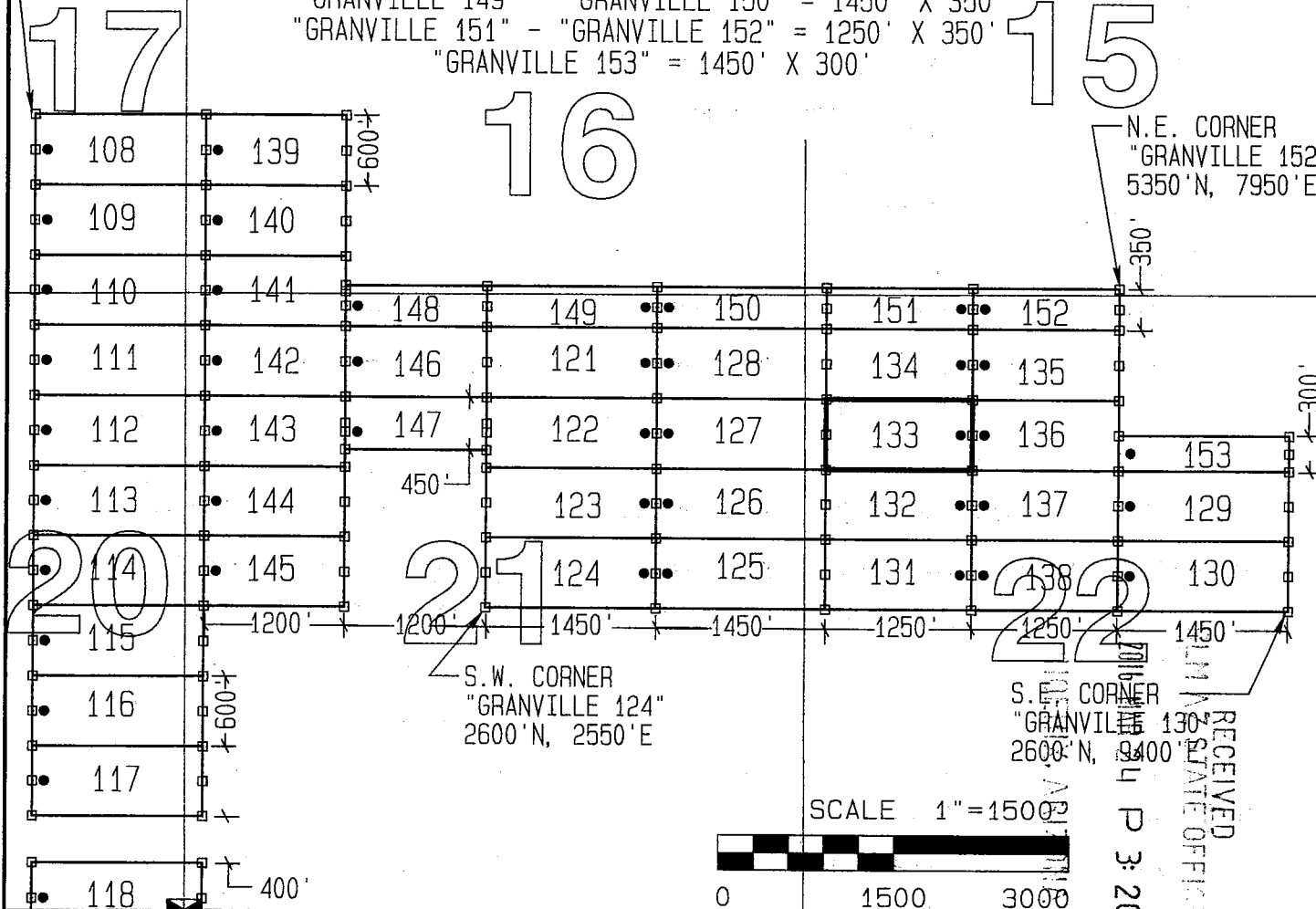


N.W. CORNER
"GRANVILLE 108"
6800'N, 1300'W

N.E. CORNER
"GRANVILLE 152"
5350'N, 7950'E

16


15



S.W. CORNER
"GRANVILLE 124"
2600'N, 2550'E

S.E. CORNER
"GRANVILLE 130"
2600'N, 9400'E

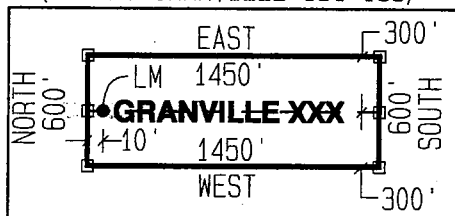
SCALE 1"=1500'



CLAIM ACREAGE = 17.22 AC.

- INDICATES END CENTER OR CORNER OF LODGE CLAIM. SET 2"x2"x5' WOODEN POST (TYPICAL).
- INDICATES LOCATION MONUMENT. SET 2"x2"x5' WOODEN POST 10' FROM AN END CENTER WITH PLASTIC BOTTLE CONTAINING THE LOCATION NOTICE (TYPICAL).

TYPICAL CLAIM DETAIL
(NOT TO SCALE)
(EXCEPT GRANVILLE 131-153)



S.E. CORNER
"GRANVILLE 120"
1600'S, 150'E

LOCATORS:
FREEPORT MCMORAN MORENCI INC
4521 US HIGHWAY 191
MORENCI AZ 85540


29

ANCL131323

LOCATION NOTICE FOR LODE MINING CLAIM

Amendment BLM Serial # _____

NOTICE IS HEREBY GIVEN that the GRANVILLE 134
_____ lode mining claim has been located
by FREEPORT MCMORAN MORENCI INC
whose current mailing
address is 4521 U.S. HIGHWAY 191
MORENCI AZ 85540



The general course of this claim is EAST - WEST and it is situated in GREENLEE
County, Arizona. This claim is 1250 feet in length and 600 feet in width.

17.22 Total Claim Acreage. This claim runs from the location monument on which this location notice
is posted on the centerline of the claim approximately 10 feet in a EAST direction to the EAST
end line and 1240 feet in a WEST direction to the WEST end line. This claim is marked by six
monuments, one at each corner and one at the center of each end line of the claim.

The location monument on which this notice is posted is situated within Section 22, Township 3S
_____, Range 29E _____, Gila Salt River Base and Meridian, Arizona and this claim encompasses portions
of the following quarter section(s), section(s), Township(s) and Range(s) NW1/4, SECTION 22, T3S-R29E

Gila Salt River Base and Meridian, Arizona.

The locality of this claim with reference to some natural object or permanent monument and additional information
(if any) concerning its locality are as follows: THE N.W. CORNER OF THIS CLAIM IS 5000 FEET
NORTH & 5450 FEET EAST OF THE S.E CORNER OF SECTION 20, T3S-R29E

_____ The above information is shown on the attached map.

DATED AND POSTED on the ground this 6th day of JANUARY, 2016.

LOCATOR(s) AGENT

Print Name(s) JODY A. STONE, RLS

Signature(s)

Form MCF100
Revised July 2014

AMC437324

"GRANVILLE 134"

LOCATION OF THE "GRANVILLE 108" THROUGH "GRANVILLE 153" LODE CLAIMS

SITUATED IN SECTIONS 15, 16, 17, 20, 21, 22, 28, & 29.
T3S-R29E G&SRM, GREENLEE COUNTY, AZ

ALL CLAIMS ARE 1450' IN LENGTH & 600' IN WIDTH

EXCEPT:

"GRANVILLE 131" THROUGH "GRANVILLE 138" = 1250' X 600'

"GRANVILLE 139" THROUGH "GRANVILLE 146" = 1200' X 600'

"GRANVILLE 147" = 1200' X 450'

"GRANVILLE 148" = 1200' X 350'

"GRANVILLE 149" - "GRANVILLE 150" = 1450' X 350'

"GRANVILLE 151" - "GRANVILLE 152" = 1250' X 350'

"GRANVILLE 153" = 1450' X 300'



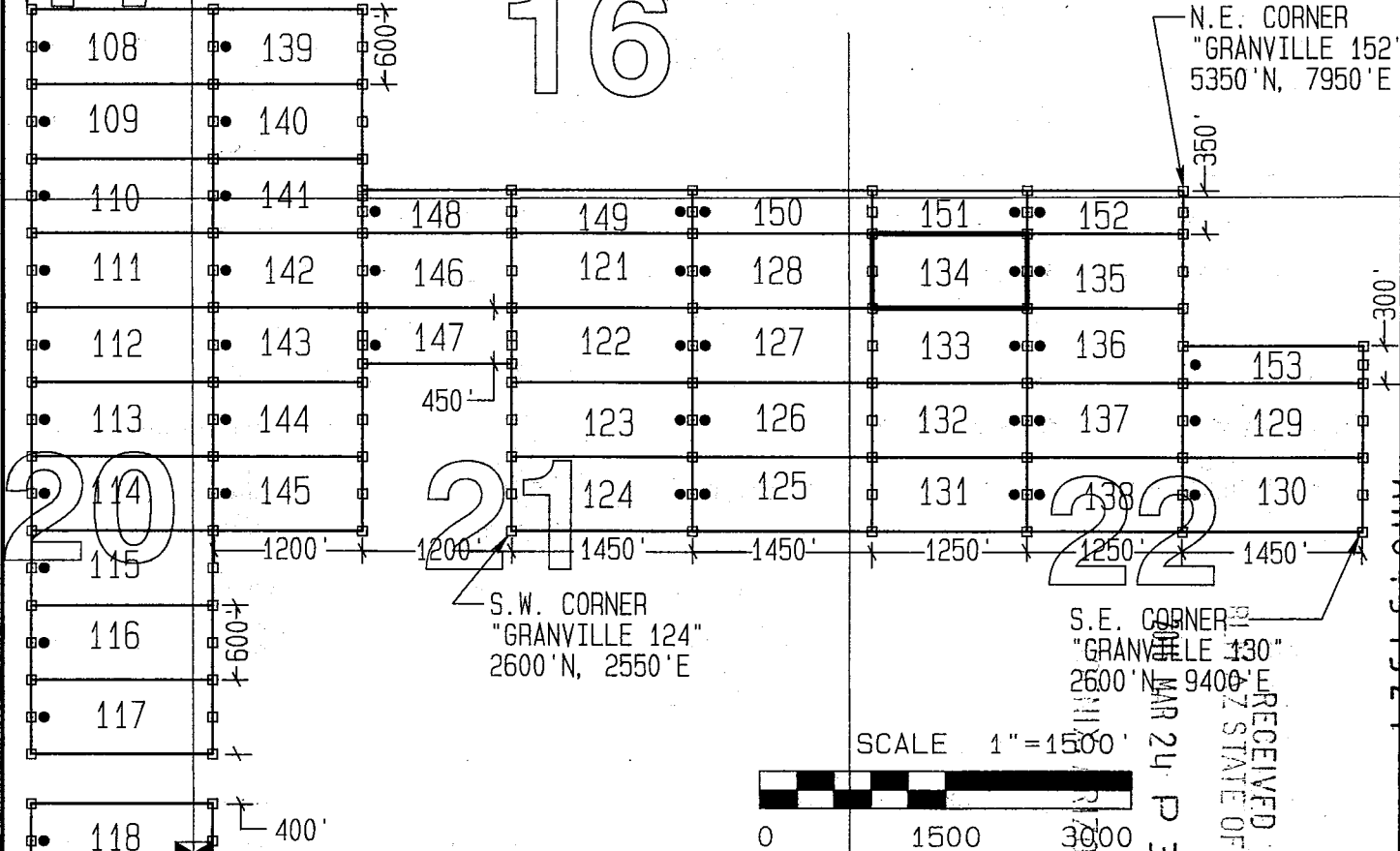
N.W. CORNER
"GRANVILLE 108"
6800'N, 1300'W

N.E. CORNER
"GRANVILLE 152"
5350'N, 7950'E

16

17


15



AMC11373211

S.E. CORNER
"GRANVILLE 130"
2600'N, 9400'E

SCALE 1" = 1500'

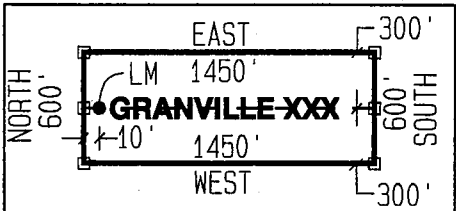


CLAIM ACREAGE = 17.22 AC.

- INDICATES END CENTER OR CORNER OF LODE CLAIM. SET 2"x2"x5' WOODEN POST (TYPICAL).
- INDICATES LOCATION MONUMENT. SET 2"x2"x5' WOODEN POST 10' FROM AN END CENTER WITH PLASTIC BOTTLE CONTAINING THE LOCATION NOTICE (TYPICAL).

SE COR SECTION 20
CALCULATED FROM WC'S
0'N, 0'W

TYPICAL CLAIM DETAIL
(NOT TO SCALE)
(EXCEPT GRANVILLE 131-153)



S.E. CORNER
"GRANVILLE 120"
1600'S, 150'E

29

LOCATORS:
FREEPORT MCMORAN MORENCI INC
4521 US HIGHWAY 191
MORENCI AZ 85540

RECEIVED
MAR 24 P 3:20
AZ STATE OFFICE

LOCATION NOTICE FOR LODE MINING CLAIM

Amendment BLM Serial # _____

NOTICE IS HEREBY GIVEN that the GRANVILLE 135

_____ lode mining claim has been located

by FREEPORT MCMORAN MORENCI INC whose current mailing

address is 4521 U.S. HIGHWAY 191

MORENCI AZ 85540

RECEIVED
BLM AZ STATE OFFICE
2016 MAR 24 P 3:20
TUCSON, ARIZONA
BLM
Date
Stamp

The general course of this claim is EAST - WEST and it is situated in GREENLEE

County, Arizona. This claim is 1250 feet in length and 600 feet in width.

17.22 Total Claim Acreage. This claim runs from the location monument on which this location notice is posted on the centerline of the claim approximately 10 feet in a WEST direction to the WEST end line and 1240 feet in a EAST direction to the EAST end line. This claim is marked by six monuments, one at each corner and one at the center of each end line of the claim.

The location monument on which this notice is posted is situated within Section 22, Township 3S, Range 29E, Gila Salt River Base and Meridian, Arizona and this claim encompasses portions of the following quarter section(s), section(s), Township(s) and Range(s) NW1/4 & NE1/4, SECTION 22, T3S-R29E

Gila Salt River Base and Meridian, Arizona.

The locality of this claim with reference to some natural object or permanent monument and additional information (if any) concerning its locality are as follows: THE N.W. CORNER OF THIS CLAIM IS 5,000 FEET NORTH & 6,700 FEET EAST OF THE S.E CORNER OF SECTION 20, T3S-R29E

_____ The above information is shown on the attached map.

DATED AND POSTED on the ground this 6th day of JANUARY, 2016.

LOCATOR(s) AGENT

Print Name(s) JODY A. STONE, RLS

Signature(s) _____

Form MCF100
Revised July 2014

AMC437325

"GRANVILLE 135"

LOCATION OF THE "GRANVILLE 108" THROUGH "GRANVILLE 153"

LODE CLAIMS

SITUATED IN SECTIONS 15, 16, 17, 20, 21, 22, 28, & 29.
T3S-R29E G&SRM, GREENLEE COUNTY, AZ

ALL CLAIMS ARE 1450' IN LENGTH & 600' IN WIDTH

EXCEPT:

- "GRANVILLE 131" THROUGH "GRANVILLE 138" = 1250' X 600'
- "GRANVILLE 139" THROUGH "GRANVILLE 146" = 1200' X 600'
- "GRANVILLE 147" = 1200' X 450'
- "GRANVILLE 148" = 1200' X 350'
- "GRANVILLE 149" - "GRANVILLE 150" = 1450' X 350'
- "GRANVILLE 151" - "GRANVILLE 152" = 1250' X 350'
- "GRANVILLE 153" = 1450' X 300'

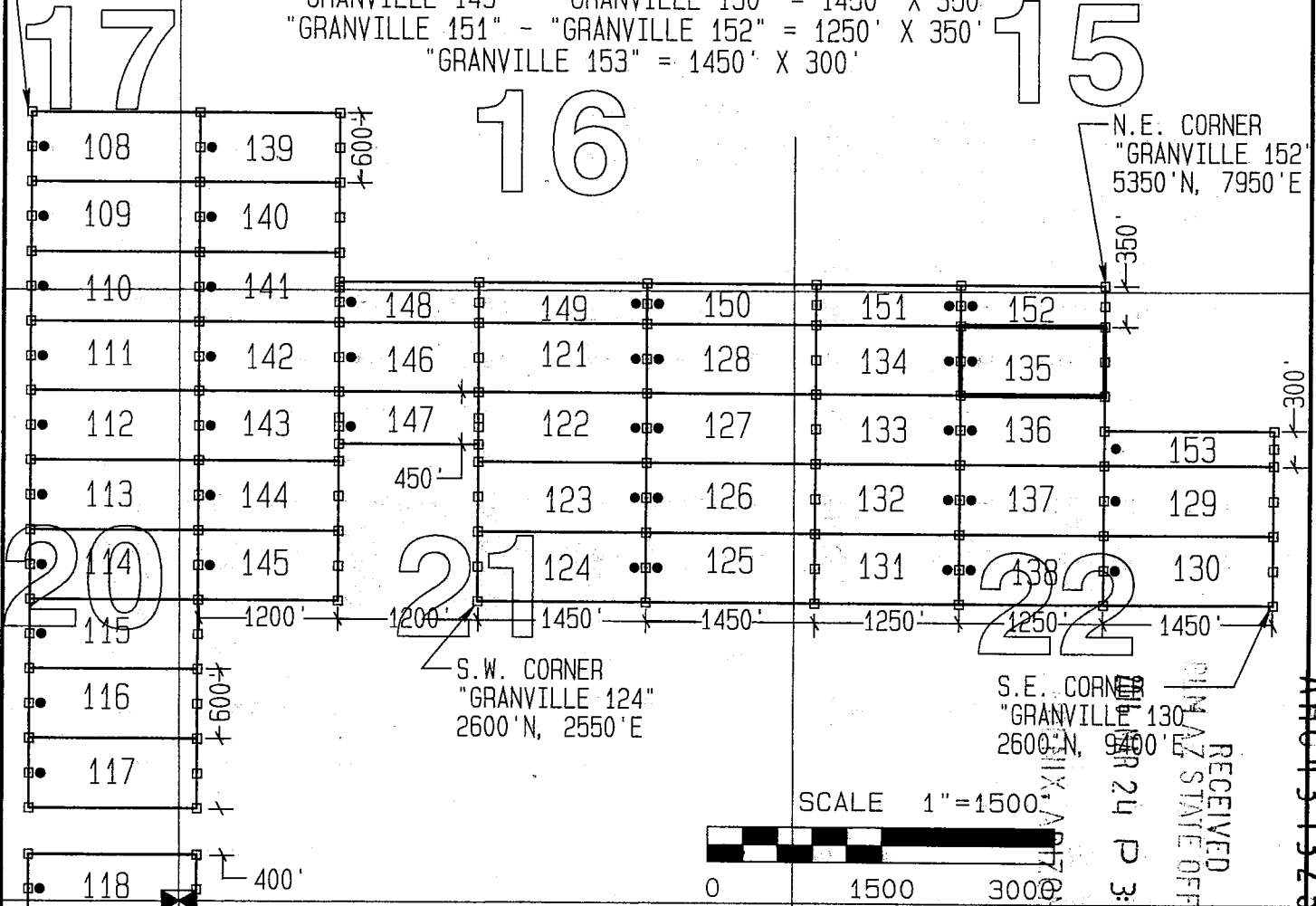


N.W. CORNER
"GRANVILLE 108"
6800' N, 1300' W

N.E. CORNER
"GRANVILLE 152"
5350' N, 7950' E

16

15



20


21

22

S.W. CORNER
"GRANVILLE 124"
2600' N, 2550' E

S.E. CORNER
"GRANVILLE 130"
2600' N, 9400' E

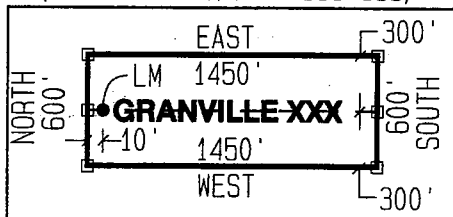
SCALE 1" = 1500'



CLAIM ACREAGE = 17.22 AC.

- INDICATES END CENTER OR CORNER OF LODE CLAIM. SET 2"x2"x5' WOODEN POST (TYPICAL).
- INDICATES LOCATION MONUMENT. SET 2"x2"x5' WOODEN POST 10' FROM AN END CENTER WITH PLASTIC BOTTLE CONTAINING THE LOCATION NOTICE (TYPICAL).

TYPICAL CLAIM DETAIL
(NOT TO SCALE)
(EXCEPT GRANVILLE 131-153)



S.E. CORNER
"GRANVILLE 120"
1600' S, 150' E

29

LOCATORS:
FREEPORT MCMORAN MORENCI INC
4521 US HIGHWAY 191
MORENCI AZ 85540

RECEIVED
 MINNAPLIX
 AZ STATE OFFICE
 APR 24 P 3:20
 AMC1131325

LOCATION NOTICE FOR LODE MINING CLAIM

Amendment BLM Serial # _____

NOTICE IS HEREBY GIVEN that the GRANVILLE 136

_____ lode mining claim has been located

by FREEPORT MCMORAN MORENCI INC

whose current mailing address is 4521 U.S. HIGHWAY 191

MORENCI AZ 85540

RECEIVED
BLM AZ STATE OFFICE
2016 MAR 24 P 3:20
TUCSON, ARIZONA

BLM
Date
Stamp

The general course of this claim is EAST - WEST and it is situated in GREENLEE

County, Arizona. This claim is 1250 feet in length and 600 feet in width.

17.22 Total Claim Acreage. This claim runs from the location monument on which this location notice is posted on the centerline of the claim approximately 10 feet in a WEST direction to the WEST end line and 1240 feet in a EAST direction to the EAST end line. This claim is marked by six monuments, one at each corner and one at the center of each end line of the claim.

The location monument on which this notice is posted is situated within Section 22, Township 3S, Range 29E, Gila Salt River Base and Meridian, Arizona and this claim encompasses portions of the following quarter section(s), section(s), Township(s) and Range(s) NW1/4 & NE1/4, SECTION 22, T3S-R29E

Gila Salt River Base and Meridian, Arizona.

The locality of this claim with reference to some natural object or permanent monument and additional information (if any) concerning its locality are as follows: THE N.W. CORNER OF THIS CLAIM IS 4,400 FEET NORTH & 6,700 FEET EAST OF THE S.E CORNER OF SECTION 20, T3S-R29E

_____ The above information is shown on the attached map.

DATED AND POSTED on the ground this 6th day of JANUARY, 2016.

LOCATOR(s) AGENT

Print Name(s) JODY A. STONE, RLS

Signature(s) 

Form MCF100
Revised July 2014

AMC437326

"GRANVILLE 136"

LOCATION OF THE "GRANVILLE 108" THROUGH "GRANVILLE 153"

LODE CLAIMS

SITUATED IN SECTIONS 15, 16, 17, 20, 21, 22, 28, & 29.
T3S-R29E G&SRM, GREENLEE COUNTY, AZ

ALL CLAIMS ARE 1450' IN LENGTH & 600' IN WIDTH

EXCEPT:

- "GRANVILLE 131" THROUGH "GRANVILLE 138" = 1250' X 600'
- "GRANVILLE 139" THROUGH "GRANVILLE 146" = 1200' X 600'
- "GRANVILLE 147" = 1200' X 450'
- "GRANVILLE 148" = 1200' X 350'
- "GRANVILLE 149" - "GRANVILLE 150" = 1450' X 350'
- "GRANVILLE 151" - "GRANVILLE 152" = 1250' X 350'
- "GRANVILLE 153" = 1450' X 300'



N.W. CORNER
"GRANVILLE 108"
6800' N, 1300' W

N.E. CORNER
"GRANVILLE 152"
5350' N, 7950' E

16

15

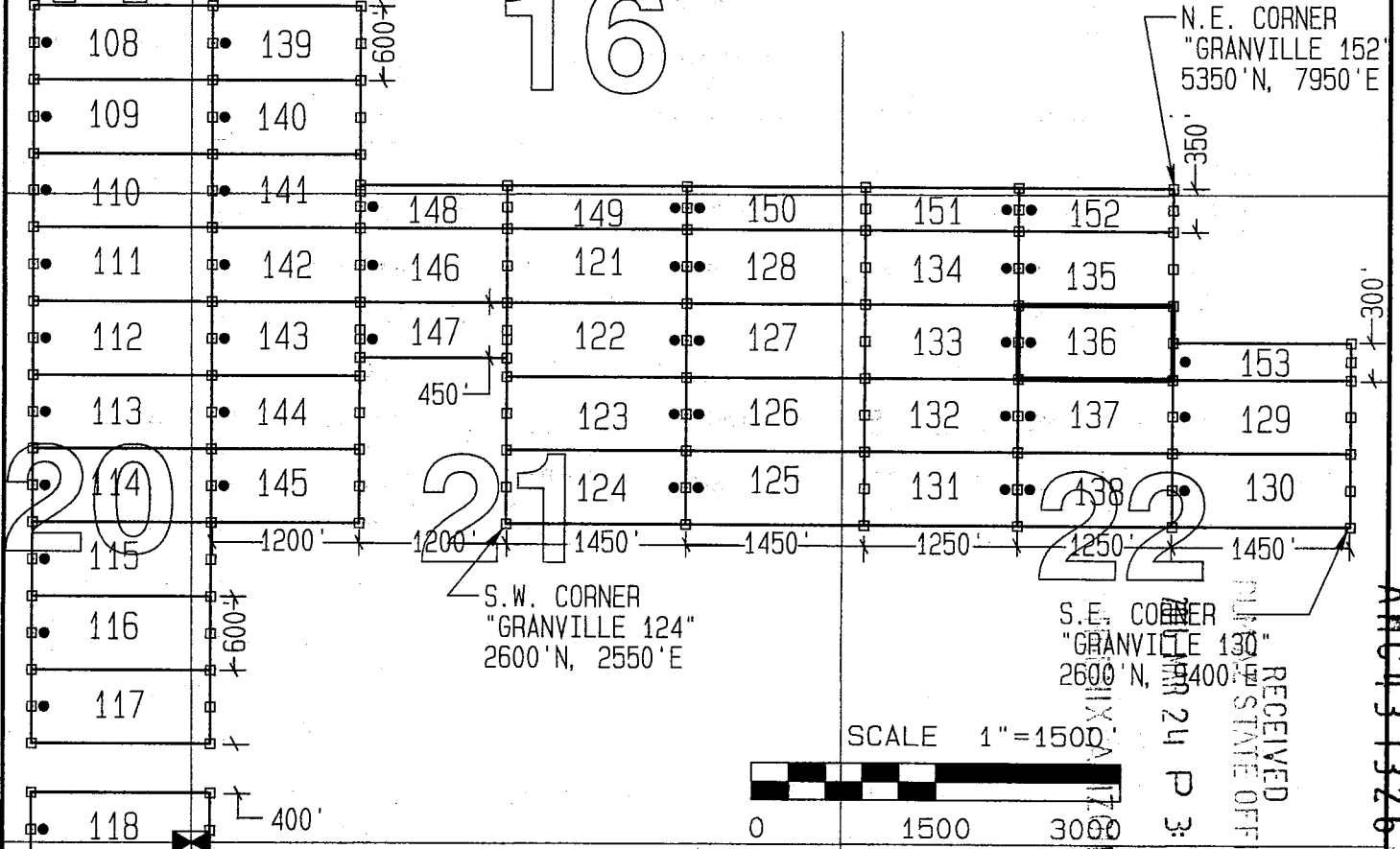
17

20

21

22


29



S.W. CORNER
"GRANVILLE 124"
2600' N, 2550' E

S.E. CORNER
"GRANVILLE 130"
2600' N, 4400' E

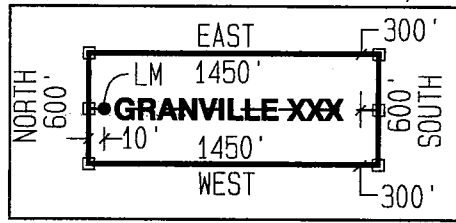
SCALE 1"=1500'



CLAIM ACREAGE = 17.22 AC.

- INDICATES END CENTER OR CORNER OF LODGE CLAIM. SET 2"x2"x5' WOODEN POST (TYPICAL).
- INDICATES LOCATION MONUMENT. SET 2"x2"x5' WOODEN POST 10' FROM AN END CENTER WITH PLASTIC BOTTLE CONTAINING THE LOCATION NOTICE (TYPICAL).

TYPICAL CLAIM DETAIL
(NOT TO SCALE)
(EXCEPT GRANVILLE 131-153)



SE COR SECTION 20
CALCULATED FROM WC'S
0' N, 0' W

S.E. CORNER
"GRANVILLE 120"
1600' S, 150' E

LOCATORS:
FREEPORT MCMORAN MORENCI INC
4521 US HIGHWAY 191
MORENCI AZ 85540

RECEIVED
STATE OFFICE
MAY 24 P 3:20
AMC137326

LOCATION NOTICE FOR LODE MINING CLAIM

Amendment BLM Serial # _____

NOTICE IS HEREBY GIVEN that the GRANVILLE 137

_____ lode mining claim has been located

by FREEPORT MCMORAN MORENCI INC

whose current mailing address is 4521 U.S. HIGHWAY 191

MORENCI AZ 85540

BLM
Date
Stamp

RECEIVED
BLM AZ STATE OFFICE
2016 MAR 24 P 3: 20
PHOENIX, ARIZONA

The general course of this claim is EAST - WEST and it is situated in GREENLEE

County, Arizona. This claim is 1250 feet in length and 600 feet in width.

17.22 Total Claim Acreage. This claim runs from the location monument on which this location notice is posted on the centerline of the claim approximately 10 feet in a WEST direction to the WEST end line and 1240 feet in a EAST direction to the EAST end line. This claim is marked by six monuments, one at each corner and one at the center of each end line of the claim.

The location monument on which this notice is posted is situated within Section 22, Township 3S, Range 29E, Gila Salt River Base and Meridian, Arizona and this claim encompasses portions of the following quarter section(s), section(s), Township(s) and Range(s) NW1/4 & NE1/4, SECTION 22, T3S-R29E

Gila Salt River Base and Meridian, Arizona.


The locality of this claim with reference to some natural object or permanent monument and additional information (if any) concerning its locality are as follows: THE N.W. CORNER OF THIS CLAIM IS 3,800 FEET NORTH & 6,700 FEET EAST OF THE S.E CORNER OF SECTION 20, T3S-R29E

The above information is shown on the attached map.

DATED AND POSTED on the ground this 6th day of JANUARY, 2016.

LOCATOR(s) AGENT

Print Name(s) JODY A. STONE, RLS

Signature(s) 

Form MCF100
Revised July 2014

AMC 437327

"GRANVILLE 137"

LOCATION OF THE "GRANVILLE 108" THROUGH "GRANVILLE 153"

LODE CLAIMS

SITUATED IN SECTIONS 15, 16, 17, 20, 21, 22, 28, & 29.
T3S-R29E G&SRM, GREENLEE COUNTY, AZ

ALL CLAIMS ARE 1450' IN LENGTH & 600' IN WIDTH

EXCEPT:

- "GRANVILLE 131" THROUGH "GRANVILLE 138" = 1250' X 600'
- "GRANVILLE 139" THROUGH "GRANVILLE 146" = 1200' X 600'
- "GRANVILLE 147" = 1200' X 450'
- "GRANVILLE 148" = 1200' X 350'
- "GRANVILLE 149" - "GRANVILLE 150" = 1450' X 350'
- "GRANVILLE 151" - "GRANVILLE 152" = 1250' X 350'
- "GRANVILLE 153" = 1450' X 300'

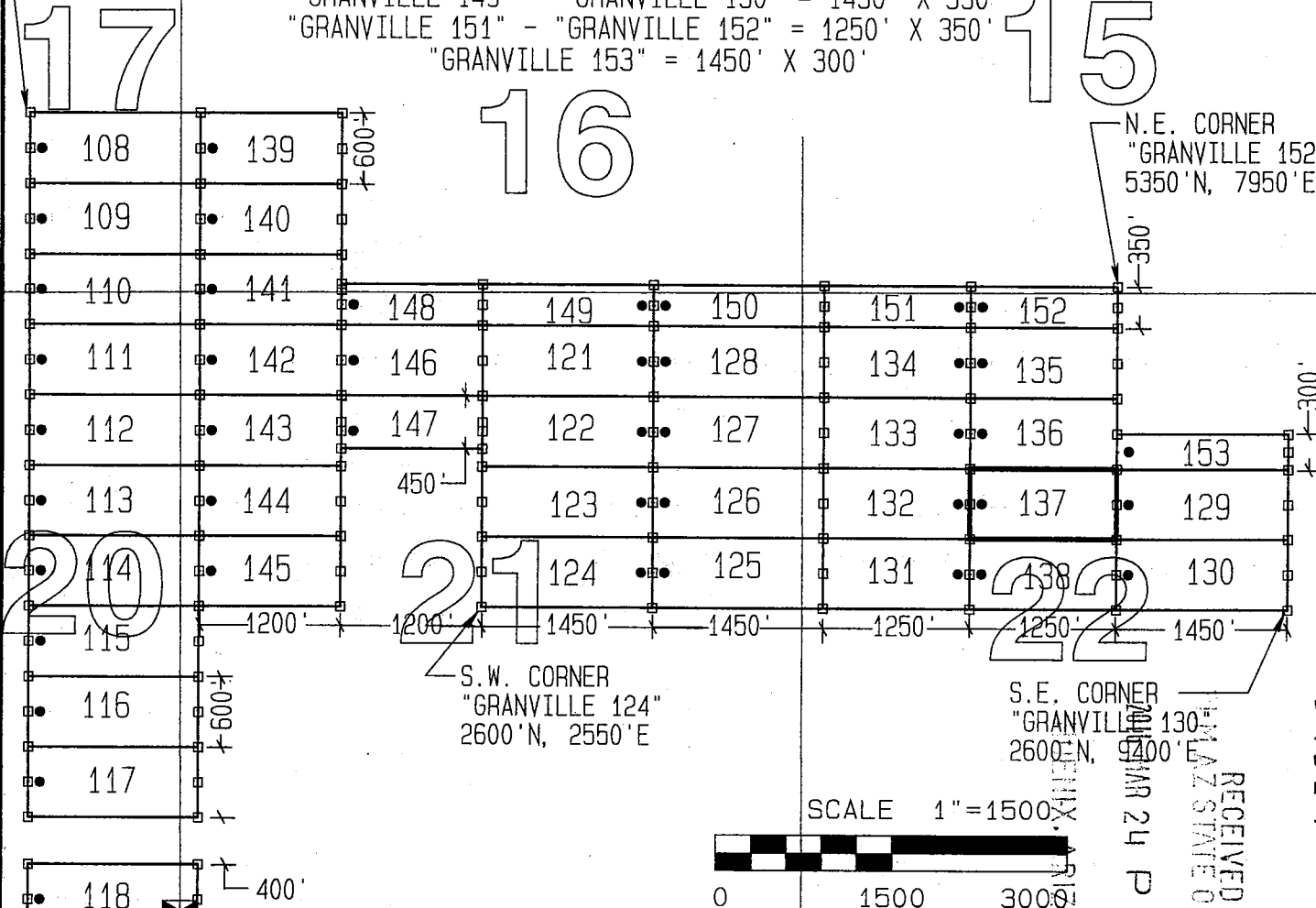


N.W. CORNER
"GRANVILLE 108"
6800' N, 1300' W


N.E. CORNER
"GRANVILLE 152"
5350' N, 7950' E

S.W. CORNER
"GRANVILLE 124"
2600' N, 2550' E

S.E. CORNER
"GRANVILLE 130"
2600' N, 9400' E



SCALE 1" = 1500'

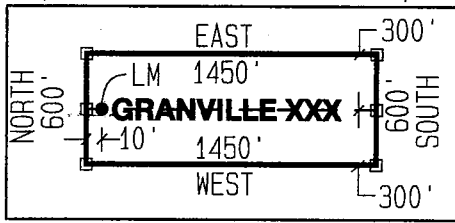


CLAIM ACREAGE = 17.22 AC.

- INDICATES END CENTER OR CORNER OF LODGE CLAIM. SET 2"x2"x5' WOODEN POST (TYPICAL).
- INDICATES LOCATION MONUMENT. SET 2"x2"x5' WOODEN POST 10' FROM AN END CENTER WITH PLASTIC BOTTLE CONTAINING THE LOCATION NOTICE (TYPICAL).

SE COR SECTION 20
CALCULATED FROM WC'S
0' N, 0' W

TYPICAL CLAIM DETAIL
(NOT TO SCALE)
(EXCEPT GRANVILLE 131-153)



S.E. CORNER
"GRANVILLE 120"
1600' S, 150' E

LOCATORS:
FREEPORT MCMORAN MORENCI INC
4521 US HIGHWAY 191
MORENCI AZ 85540

AMC1137327

RECEIVED
AZ STATE OFFICE
MAR 24 P 3:20

29

LOCATION NOTICE FOR LODE MINING CLAIM

Amendment BLM Serial # _____

NOTICE IS HEREBY GIVEN that the GRANVILLE 138
_____ lode mining claim has been located
by FREEPORT MCMORAN MORENCI INC
whose current mailing
address is 4521 U.S. HIGHWAY 191
MORENCI AZ 85540

RECEIVED
BLM AZ STATE OFFICE
2016 MAR 24 P 3:20
PHOENIX, ARIZONA
BLM
Date
Stamp

The general course of this claim is EAST - WEST and it is situated in GREENLEE
County, Arizona. This claim is 1250 feet in length and 600 feet in width.

17.22 Total Claim Acreage. This claim runs from the location monument on which this location notice
is posted on the centerline of the claim approximately 10 feet in a WEST direction to the WEST
end line and 1240 feet in a EAST direction to the EAST end line. This claim is marked by six
monuments, one at each corner and one at the center of each end line of the claim.

The location monument on which this notice is posted is situated within Section 22, Township 3S
_____, Range 29E _____, Gila Salt River Base and Meridian, Arizona and this claim encompasses portions
of the following quarter section(s), section(s), Township(s) and Range(s) NW1/4; NE1/4; SW1/4 & SE1/4,
SECTION 22, T3S-R29E

Gila Salt River Base and Meridian, Arizona.

The locality of this claim with reference to some natural object or permanent monument and additional information
(if any) concerning its locality are as follows: THE N.W. CORNER OF THIS CLAIM IS 3,200 FEET
NORTH & 6,700 FEET EAST OF THE S.E CORNER OF SECTION 20, T3S-R29E

_____ The above information is shown on the attached map.

DATED AND POSTED on the ground this 6th day of JANUARY, 2016.

LOCATOR(s) AGENT

Print Name(s) JODY A. STONE, RLS

Signature(s) 

Form MCF100
Revised July 2014

AMC1437328

"GRANVILLE 138"

LOCATION OF THE "GRANVILLE 108" THROUGH "GRANVILLE 153"

LODE CLAIMS

SITUATED IN SECTIONS 15, 16, 17, 20, 21, 22, 28, & 29.

T3S-R29E G&SRM, GREENLEE COUNTY, AZ

ALL CLAIMS ARE 1450' IN LENGTH & 600' IN WIDTH

EXCEPT:

"GRANVILLE 131" THROUGH "GRANVILLE 138" = 1250' X 600'

"GRANVILLE 139" THROUGH "GRANVILLE 146" = 1200' X 600'

"GRANVILLE 147" = 1200' X 450'

"GRANVILLE 148" = 1200' X 350'

"GRANVILLE 149" - "GRANVILLE 150" = 1450' X 350'

"GRANVILLE 151" - "GRANVILLE 152" = 1250' X 350'

"GRANVILLE 153" = 1450' X 300'



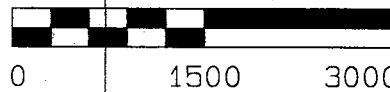
N.W. CORNER
"GRANVILLE 108"
6800'N, 1300'W

N.E. CORNER
"GRANVILLE 152"
5350'N, 7950'E

S.W. CORNER
"GRANVILLE 124"
2600'N, 2550'E

S.E. CORNER
"GRANVILLE 130"
2600'N, 9400'E

SCALE 1"=1500'



CLAIM ACREAGE = 17.22 AC.

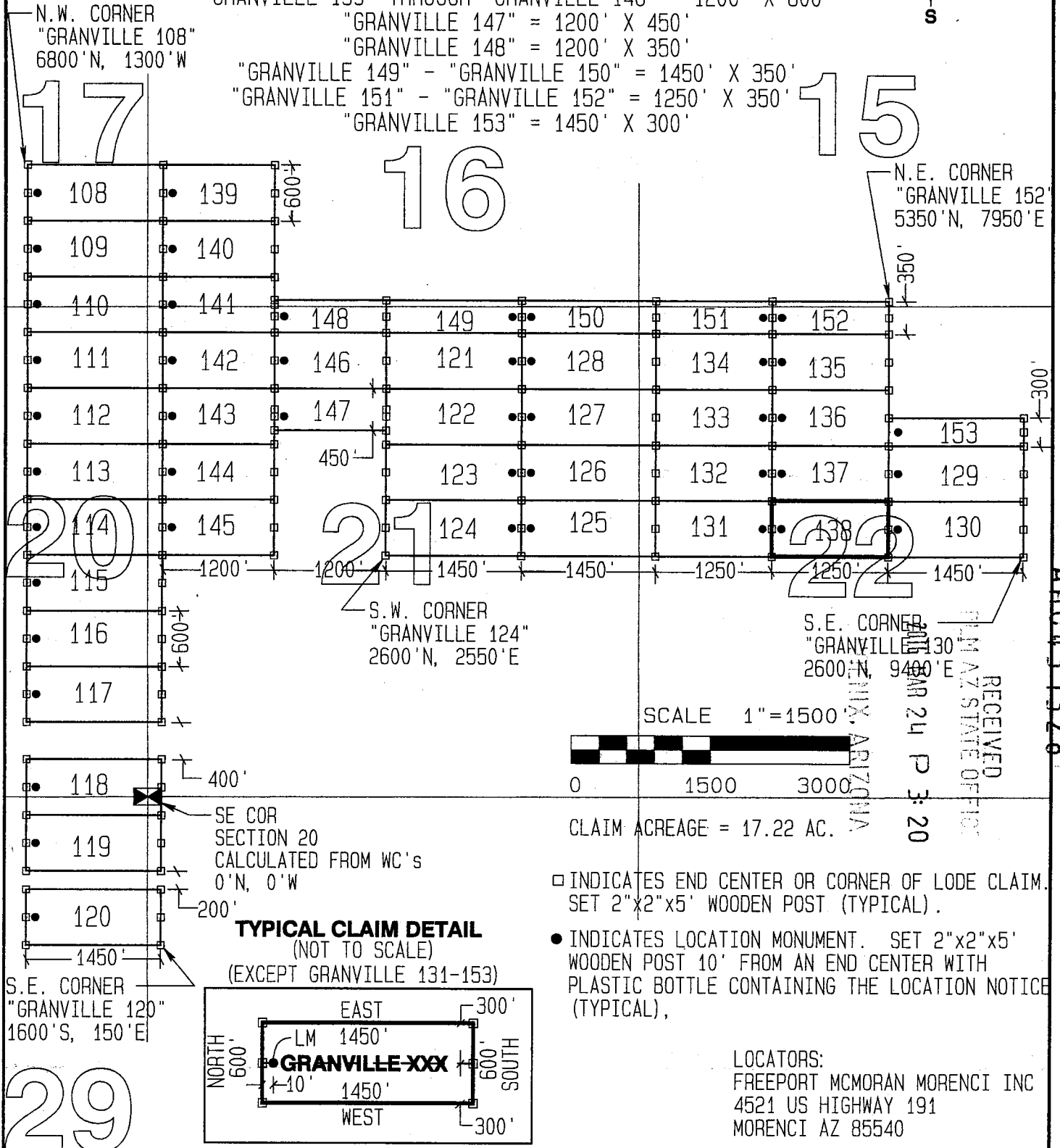
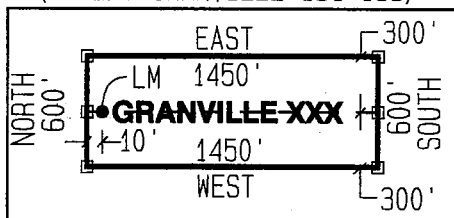
- INDICATES END CENTER OR CORNER OF LODGE CLAIM. SET 2"x2"x5' WOODEN POST (TYPICAL).
- INDICATES LOCATION MONUMENT. SET 2"x2"x5' WOODEN POST 10' FROM AN END CENTER WITH PLASTIC BOTTLE CONTAINING THE LOCATION NOTICE (TYPICAL).

LOCATORS:
FREEPORT MCMORAN MORENCI INC
4521 US HIGHWAY 191
MORENCI AZ 85540

TYPICAL CLAIM DETAIL

(NOT TO SCALE)

(EXCEPT GRANVILLE 131-153)




ARIZONA

RECEIVED
MCMORAN MORENCI INC
ARIZONA
JAN 24 P 3:20
AZ STATE OFFICE

LOCATION NOTICE FOR LODE MINING CLAIM

Amendment BLM Serial # _____

NOTICE IS HEREBY GIVEN that the GRANVILLE 139
_____ lode mining claim has been located
by FREEPORT MCMORAN MORENCI INC
whose current mailing
address is 4521 U.S. HIGHWAY 191
MORENCI AZ 85540



The general course of this claim is EAST - WEST and it is situated in GREENLEE
County, Arizona. This claim is 1200 feet in length and 600 feet in width.

16.53 Total Claim Acreage. This claim runs from the location monument on which this location notice
is posted on the centerline of the claim approximately 10 feet in a WEST direction to the WEST
end line and 1190 feet in a EAST direction to the EAST end line. This claim is marked by six
monuments, one at each corner and one at the center of each end line of the claim.

The location monument on which this notice is posted is situated within Section 16, Township 3S
_____, Range 29E_____, Gila Salt River Base and Meridian, Arizona and this claim encompasses portions
of the following quarter section(s), section(s), Township(s) and Range(s) SW1/4, SECTION 16,
T3S-R29E

Gila Salt River Base and Meridian, Arizona.

The locality of this claim with reference to some natural object or permanent monument and additional information
(if any) concerning its locality are as follows: THE N.W. CORNER OF THIS CLAIM IS 6,800 FEET
NORTH & 150 FEET EAST OF THE S.E CORNER OF SECTION 20, T3S-R29E

_____ The above information is shown on the attached map.

DATED AND POSTED on the ground this 4th day of JANUARY, 2016.

LOCATOR(s) AGENT

Print Name(s) JODY A. STONE, RLS

Signature(s)

Form MCF100
Revised July 2014

AMC431329

"GRANVILLE 139"

LOCATION OF THE "GRANVILLE 108" THROUGH "GRANVILLE 153"

LODE CLAIMS

SITUATED IN SECTIONS 15, 16, 17, 20, 21, 22, 28, & 29.

T3S-R29E G&SRM, GREENLEE COUNTY, AZ

ALL CLAIMS ARE 1450' IN LENGTH & 600' IN WIDTH

EXCEPT:

"GRANVILLE 131" THROUGH "GRANVILLE 138" = 1250' X 600'

"GRANVILLE 139" THROUGH "GRANVILLE 146" = 1200' X 600'

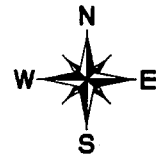
"GRANVILLE 147" = 1200' X 450'

"GRANVILLE 148" = 1200' X 350'

"GRANVILLE 149" - "GRANVILLE 150" = 1450' X 350'

"GRANVILLE 151" - "GRANVILLE 152" = 1250' X 350'

"GRANVILLE 153" = 1450' X 300'



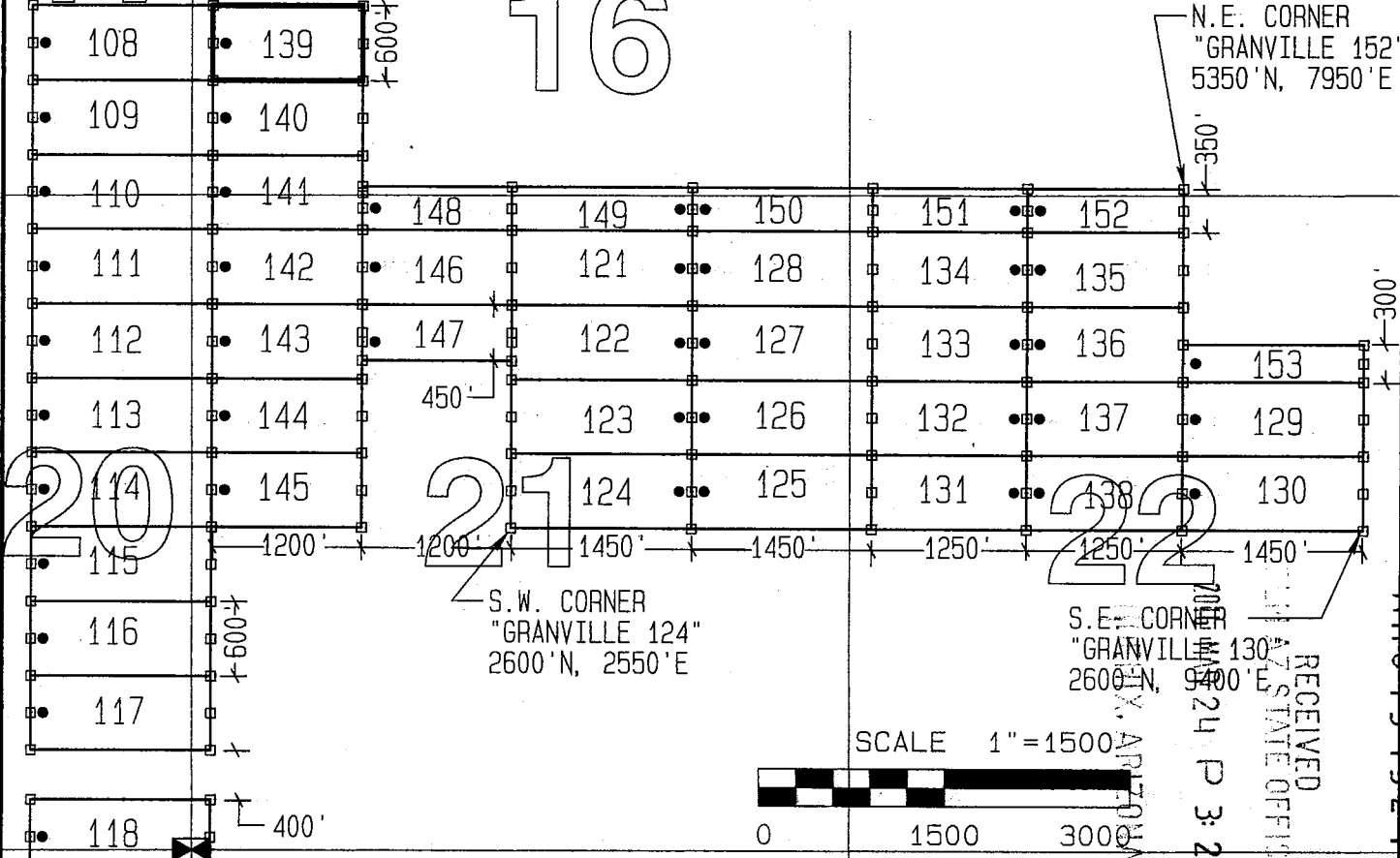
N.W. CORNER
"GRANVILLE 108"
6800'N, 1300'W

N.E. CORNER
"GRANVILLE 152"
5350'N, 7950'E

16

15

17



S.W. CORNER
"GRANVILLE 124"
2600'N, 2550'E

S.E. CORNER
"GRANVILLE 130"
2600'N, 9500'E

SCALE 1"=1500'

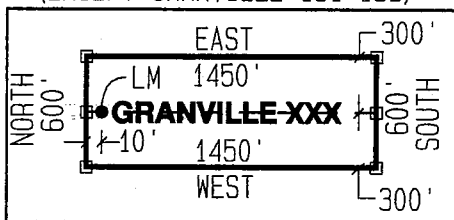


CLAIM ACREAGE = 16.53 AC.

- INDICATES END CENTER OR CORNER OF LODGE CLAIM. SET 2"x2"x5' WOODEN POST (TYPICAL).
- INDICATES LOCATION MONUMENT. SET 2"x2"x5' WOODEN POST 10' FROM AN END CENTER WITH PLASTIC BOTTLE CONTAINING THE LOCATION NOTICE (TYPICAL).

TYPICAL CLAIM DETAIL (NOT TO SCALE)

(EXCEPT GRANVILLE 131-153)



S.E. CORNER
"GRANVILLE 120"
1600'S, 150'E

29

LOCATORS:

FREEMORE MCMORAN MORENCI INC
4521 US HIGHWAY 191
MORENCI AZ 85540

RECEIVED
 ARIZONA STATE OFFICE
 MAR 24 P 3:21
 AMCL 37329

LOCATION NOTICE FOR LODE MINING CLAIM

Amendment BLM Serial # _____

NOTICE IS HEREBY GIVEN that the GRANVILLE 140

_____ lode mining claim has been located

by FREEPORT MCMORAN MORENCI INC

whose current mailing address is 4521 U.S. HIGHWAY 191

MORENCI AZ 85540

BLM
Date
Stamp

RECEIVED
BLM AZ STATE OFFICE
2016 MAR 24 P 3:21
PHOENIX, ARIZONA

The general course of this claim is EAST - WEST and it is situated in GREENLEE

County, Arizona. This claim is 1200 feet in length and 600 feet in width.

16.53 Total Claim Acreage. This claim runs from the location monument on which this location notice is posted on the centerline of the claim approximately 10 feet in a WEST direction to the WEST end line and 1190 feet in a EAST direction to the EAST end line. This claim is marked by six monuments, one at each corner and one at the center of each end line of the claim.

The location monument on which this notice is posted is situated within Section 16, Township 3S, Range 29E, Gila Salt River Base and Meridian, Arizona and this claim encompasses portions

of the following quarter section(s), section(s), Township(s) and Range(s) SW1/4, SECTION 16, T3S-R29E

Gila Salt River Base and Meridian, Arizona.


The locality of this claim with reference to some natural object or permanent monument and additional information (if any) concerning its locality are as follows: THE N.W. CORNER OF THIS CLAIM IS 6,200 FEET NORTH & 150 FEET EAST OF THE S.E CORNER OF SECTION 20, T3S-R29E

_____ The above information is shown on the attached map.

DATED AND POSTED on the ground this 4th day of JANUARY, 2016.

LOCATOR(s) AGENT

Print Name(s) JODY A. STONE, RLS

Signature(s) 

Form MCF100
Revised July 2014

AMC437330

"GRANVILLE 140"

LOCATION OF THE "GRANVILLE 108" THROUGH "GRANVILLE 153"

LODE CLAIMS

SITUATED IN SECTIONS 15, 16, 17, 20, 21, 22, 28, & 29.

T3S-R29E G&SRM, GREENLEE COUNTY, AZ

ALL CLAIMS ARE 1450' IN LENGTH & 600' IN WIDTH

EXCEPT:

"GRANVILLE 131" THROUGH "GRANVILLE 138" = 1250' X 600'

"GRANVILLE 139" THROUGH "GRANVILLE 146" = 1200' X 600'

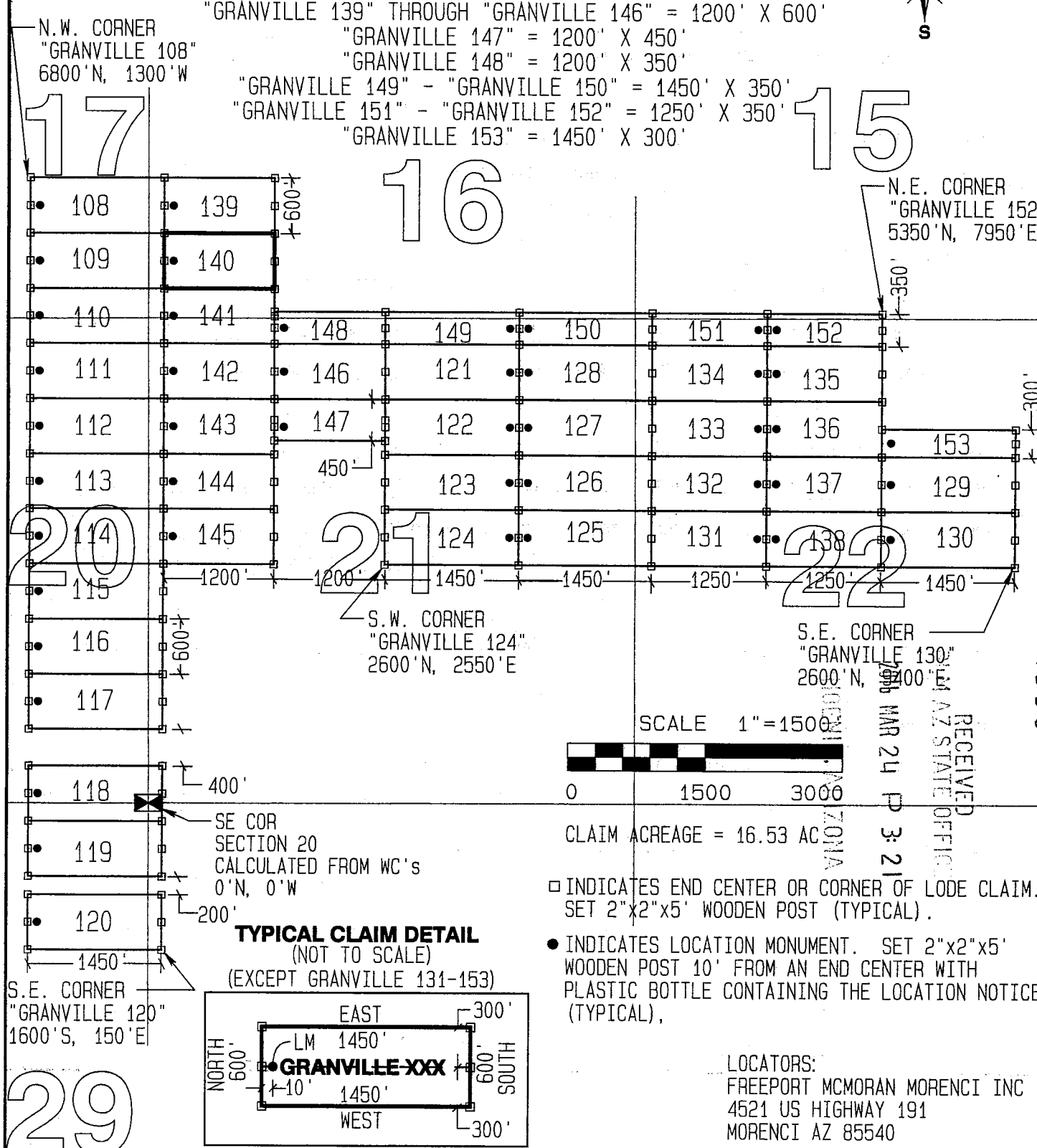
"GRANVILLE 147" = 1200' X 450'

"GRANVILLE 148" = 1200' X 350'

"GRANVILLE 149" - "GRANVILLE 150" = 1450' X 350'

"GRANVILLE 151" - "GRANVILLE 152" = 1250' X 350'

"GRANVILLE 153" = 1450' X 300'



N.W. CORNER
"GRANVILLE 108"
6800'N, 1300'W

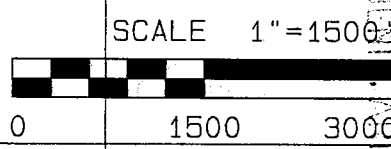
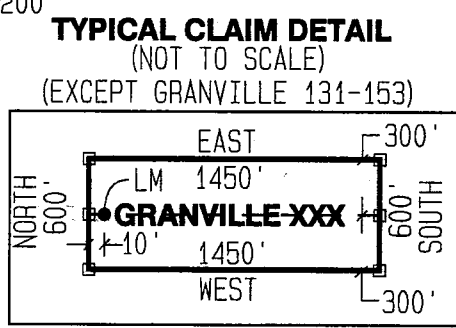
N.E. CORNER
"GRANVILLE 152"
5350'N, 7950'E

S.W. CORNER
"GRANVILLE 124"
2600'N, 2550'E

S.E. CORNER
"GRANVILLE 130"
2600'N, 1400'E

SE COR
SECTION 20
CALCULATED FROM WC'S
0'N, 0'W

S.E. CORNER
"GRANVILLE 120"
1600'S, 150'E



CLAIM ACREAGE = 16.53 AC

- INDICATES END CENTER OR CORNER OF LODGE CLAIM. SET 2"x2"x5' WOODEN POST (TYPICAL).
- INDICATES LOCATION MONUMENT. SET 2"x2"x5' WOODEN POST 10' FROM AN END CENTER WITH PLASTIC BOTTLE CONTAINING THE LOCATION NOTICE (TYPICAL).

LOCATORS:
FREEPORT MCMORAN MORENCI INC
4521 US HIGHWAY 191
MORENCI AZ 85540

RECEIVED
AZ STATE OFFICE
MAR 24 P 3:21
ZONIA

ANCH 137330

LOCATION NOTICE FOR LODE MINING CLAIM

Amendment BLM Serial # _____

NOTICE IS HEREBY GIVEN that the GRANVILLE 141

_____ lode mining claim has been located

by FREEPORT MCMORAN MORENCI INC

whose current mailing address is 4521 U.S. HIGHWAY 191

MORENCI AZ 85540

BLM
Date
Stamp

RECEIVED
BLM AZ STATE OFFICE
2016 MAR 24 P 3:21
MORENCI, ARIZONA

The general course of this claim is EAST - WEST and it is situated in GREENLEE

County, Arizona. This claim is 1200 feet in length and 600 feet in width.

16.53 Total Claim Acreage. This claim runs from the location monument on which this location notice is posted on the centerline of the claim approximately 10 feet in a WEST direction to the WEST end line and 1190 feet in a EAST direction to the EAST end line. This claim is marked by six monuments, one at each corner and one at the center of each end line of the claim.

The location monument on which this notice is posted is situated within Section 16, Township 3S, Range 29E, Gila Salt River Base and Meridian, Arizona and this claim encompasses portions of the following quarter section(s), section(s), Township(s) and Range(s) SW1/4, SECTION 16 & NW1/4, SECTION 21, T3S-R29E

Gila Salt River Base and Meridian, Arizona.


The locality of this claim with reference to some natural object or permanent monument and additional information (if any) concerning its locality are as follows: THE N.W. CORNER OF THIS CLAIM IS 5,600 FEET NORTH & 150 FEET EAST OF THE S.E CORNER OF SECTION 20, T3S-R29E

_____ The above information is shown on the attached map.

DATED AND POSTED on the ground this 4th day of JANUARY, 2016.

LOCATOR(s) AGENT

Print Name(s) JODY A. STONE, RLS

Signature(s) 

Form MCF100
Revised July 2014

AMC437331

"GRANVILLE 141"

LOCATION OF THE "GRANVILLE 108" THROUGH "GRANVILLE 153"

LODE CLAIMS

SITUATED IN SECTIONS 15, 16, 17, 20, 21, 22, & 29.

T3S-R29E G&SRM, GREENLEE COUNTY, AZ

ALL CLAIMS ARE 1450' IN LENGTH & 600' IN WIDTH

EXCEPT:

"GRANVILLE 131" THROUGH "GRANVILLE 138" = 1250' X 600'

"GRANVILLE 139" THROUGH "GRANVILLE 146" = 1200' X 600'

"GRANVILLE 147" = 1200' X 450'

"GRANVILLE 148" = 1200' X 350'

"GRANVILLE 149" - "GRANVILLE 150" = 1450' X 350'

"GRANVILLE 151" - "GRANVILLE 152" = 1250' X 350'

"GRANVILLE 153" = 1450' X 300'

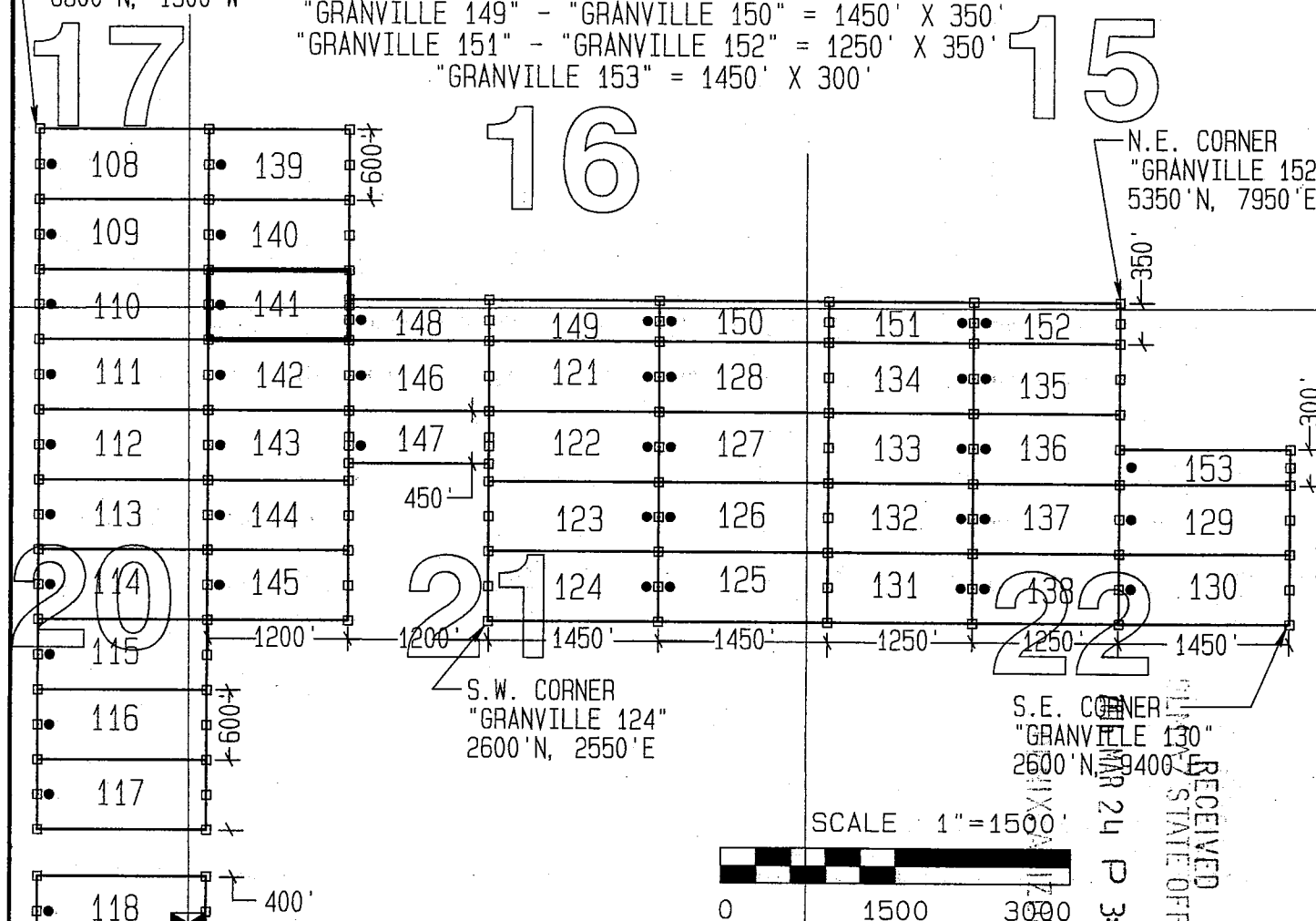


N.W. CORNER
"GRANVILLE 108"
6800'N, 1300'W


N.E. CORNER
"GRANVILLE 152"
5350'N, 7950'E

S.W. CORNER
"GRANVILLE 124"
2600'N, 2550'E

S.E. CORNER
"GRANVILLE 130"
2600'N, 9400'E



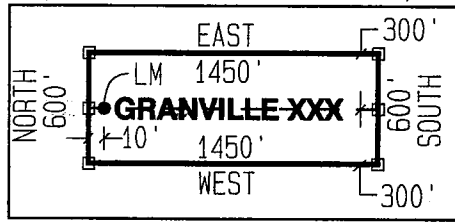
SCALE 1" = 1500'



CLAIM ACREAGE = 16.53 AC.

- INDICATES END CENTER OR CORNER OF LODGE CLAIM. SET 2"x2"x5' WOODEN POST (TYPICAL).
- INDICATES LOCATION MONUMENT. SET 2"x2"x5' WOODEN POST 10' FROM AN END CENTER WITH PLASTIC BOTTLE CONTAINING THE LOCATION NOTICE (TYPICAL).

TYPICAL CLAIM DETAIL
(NOT TO SCALE)
(EXCEPT GRANVILLE 131-153)



S.E. CORNER
"GRANVILLE 120"
1600'S, 150'E

29

LOCATORS:
FREEPORT MCMORAN MORENCI INC
4521 US HIGHWAY 191
MORENCI AZ 85540

RECEIVED
STATE OFFICE
MAR 24 P 3:21


ANCL 373311



LOCATION NOTICE FOR LODE MINING CLAIM

Amendment BLM Serial # _____

NOTICE IS HEREBY GIVEN that the GRANVILLE 142
_____ lode mining claim has been located
by FREEMPORT MCMORAN MORENCI INC
whose current mailing
address is 4521 U.S. HIGHWAY 191
MORENCI AZ 85540



The general course of this claim is EAST - WEST and it is situated in GREENLEE
County, Arizona. This claim is 1200 feet in length and 600 feet in width.

16.53 Total Claim Acreage. This claim runs from the location monument on which this location notice
is posted on the centerline of the claim approximately 10 feet in a WEST direction to the WEST
end line and 1190 feet in a EAST direction to the EAST end line. This claim is marked by six
monuments, one at each corner and one at the center of each end line of the claim.

The location monument on which this notice is posted is situated within Section 21, Township 3S
_____, Range 29E, Gila Salt River Base and Meridian, Arizona and this claim encompasses portions
of the following quarter section(s), section(s), Township(s) and Range(s) NW1/4, SECTION 21, T3S-
R29E

Gila Salt River Base and Meridian, Arizona.

The locality of this claim with reference to some natural object or permanent monument and additional information
(if any) concerning its locality are as follows: THE N.W. CORNER OF THIS CLAIM IS 5,000 FEET
NORTH & 150 FEET EAST OF THE S.E CORNER OF SECTION 20, T3S-R29E

_____ The above information is shown on the attached map.

DATED AND POSTED on the ground this 4th day of JANUARY, 2016.

LOCATOR(s) AGENT

Print Name(s) JODY A. STONE, RLS

Signature(s) [Handwritten Signature]

AMC437332

"GRANVILLE 142"

LOCATION OF THE "GRANVILLE 108" THROUGH "GRANVILLE 153" LODE CLAIMS

SITUATED IN SECTIONS 15, 16, 17, 20, 21, 22, 28, & 29.
T3S-R29E G&SRM, GREENLEE COUNTY, AZ

ALL CLAIMS ARE 1450' IN LENGTH & 600' IN WIDTH

EXCEPT:

"GRANVILLE 131" THROUGH "GRANVILLE 138" = 1250' X 600'

"GRANVILLE 139" THROUGH "GRANVILLE 146" = 1200' X 600'


"GRANVILLE 147" = 1200' X 450'

"GRANVILLE 148" = 1200' X 350'

"GRANVILLE 149" - "GRANVILLE 150" = 1450' X 350'

"GRANVILLE 151" - "GRANVILLE 152" = 1250' X 350'

"GRANVILLE 153" = 1450' X 300'



N.W. CORNER
"GRANVILLE 108"
6800'N, 1300'W

N.E. CORNER
"GRANVILLE 152"
5350'N, 7950'E

16

15

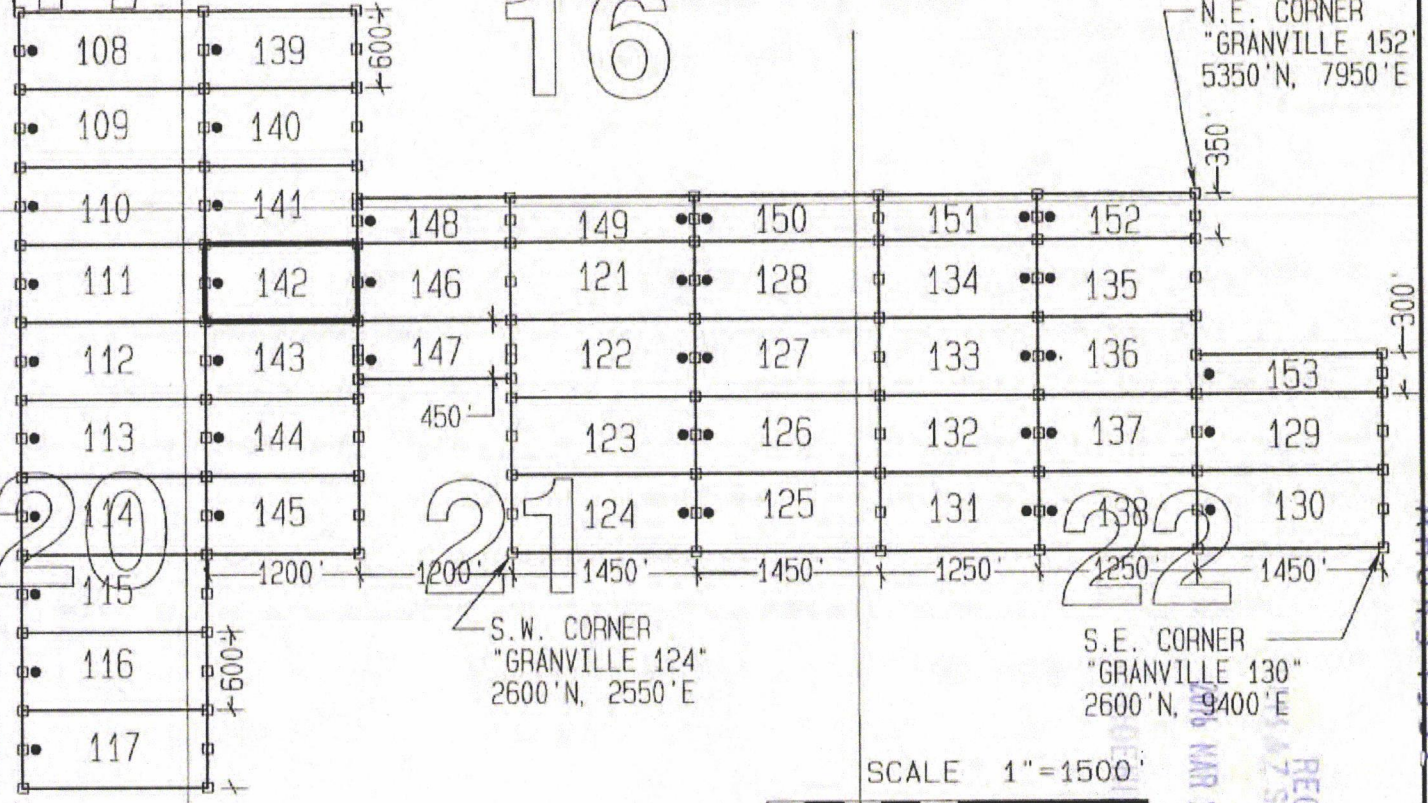
17

20

21

22

29



S.W. CORNER
"GRANVILLE 124"
2600'N, 2550'E

S.E. CORNER
"GRANVILLE 130"
2600'N, 9400'E

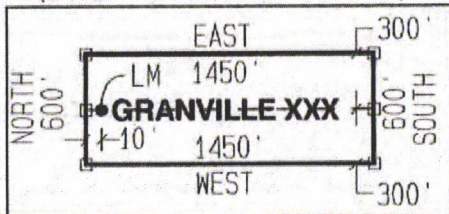
SCALE 1" = 1500'



CLAIM ACREAGE = 16.53 AC

- INDICATES END CENTER OR CORNER OF LODGE CLAIM. SET 2"x2"x5' WOODEN POST (TYPICAL).
- INDICATES LOCATION MONUMENT. SET 2"x2"x5' WOODEN POST 10' FROM AN END CENTER WITH PLASTIC BOTTLE CONTAINING THE LOCATION NOTICE (TYPICAL).

TYPICAL CLAIM DETAIL
(NOT TO SCALE)
(EXCEPT GRANVILLE 131-153)




S.E. CORNER
"GRANVILLE 120"
1600'S, 150'E

LOCATORS:
FREEPORT MCMORAN MORENCI INC
4521 US HIGHWAY 191
MORENCI AZ 85540

AMC1137332


RECEIVED
AZ STATE OFFICE
MAR 24 P 3:21



LOCATION NOTICE FOR LODE MINING CLAIM

Amendment BLM Serial # _____

NOTICE IS HEREBY GIVEN that the GRANVILLE 142
_____ lode mining claim has been located
by FREEPORT MCMORAN MORENCI INC
whose current mailing
address is 4521 U.S. HIGHWAY 191
MORENCI AZ 85540



The general course of this claim is EAST - WEST and it is situated in GREENLEE
County, Arizona. This claim is 1200 feet in length and 600 feet in width.

16.53 Total Claim Acreage. This claim runs from the location monument on which this location notice
is posted on the centerline of the claim approximately 10 feet in a WEST direction to the WEST
end line and 1190 feet in a EAST direction to the EAST end line. This claim is marked by six
monuments, one at each corner and one at the center of each end line of the claim.

The location monument on which this notice is posted is situated within Section 21, Township 3S
_____, Range 29E, Gila Salt River Base and Meridian, Arizona and this claim encompasses portions
of the following quarter section(s), section(s), Township(s) and Range(s) NW1/4, SECTION 21, T3S-
R29E

Gila Salt River Base and Meridian, Arizona.

The locality of this claim with reference to some natural object or permanent monument and additional information
(if any) concerning its locality are as follows: THE N.W. CORNER OF THIS CLAIM IS 5,000 FEET
NORTH & 150 FEET EAST OF THE S.E CORNER OF SECTION 20, T3S-R29E

_____ The above information is shown on the attached map.

DATED AND POSTED on the ground this 4th day of JANUARY, 2016.

LOCATOR(s) AGENT

Print Name(s) JODY A. STONE, RLS

Signature(s) [Handwritten Signature]

ANC137332

"GRANVILLE 142"

LOCATION OF THE "GRANVILLE 108" THROUGH "GRANVILLE 153" LODE CLAIMS

SITUATED IN SECTIONS 15, 16, 17, 20, 21, 22, 28, & 29.
T3S-R29E G&SRM, GREENLEE COUNTY, AZ

ALL CLAIMS ARE 1450' IN LENGTH & 600' IN WIDTH

EXCEPT:

"GRANVILLE 131" THROUGH "GRANVILLE 138" = 1250' X 600'

"GRANVILLE 139" THROUGH "GRANVILLE 146" = 1200' X 600'

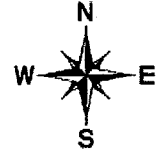
"GRANVILLE 147" = 1200' X 450'

"GRANVILLE 148" = 1200' X 350'

"GRANVILLE 149" - "GRANVILLE 150" = 1450' X 350'

"GRANVILLE 151" - "GRANVILLE 152" = 1250' X 350'

"GRANVILLE 153" = 1450' X 300'



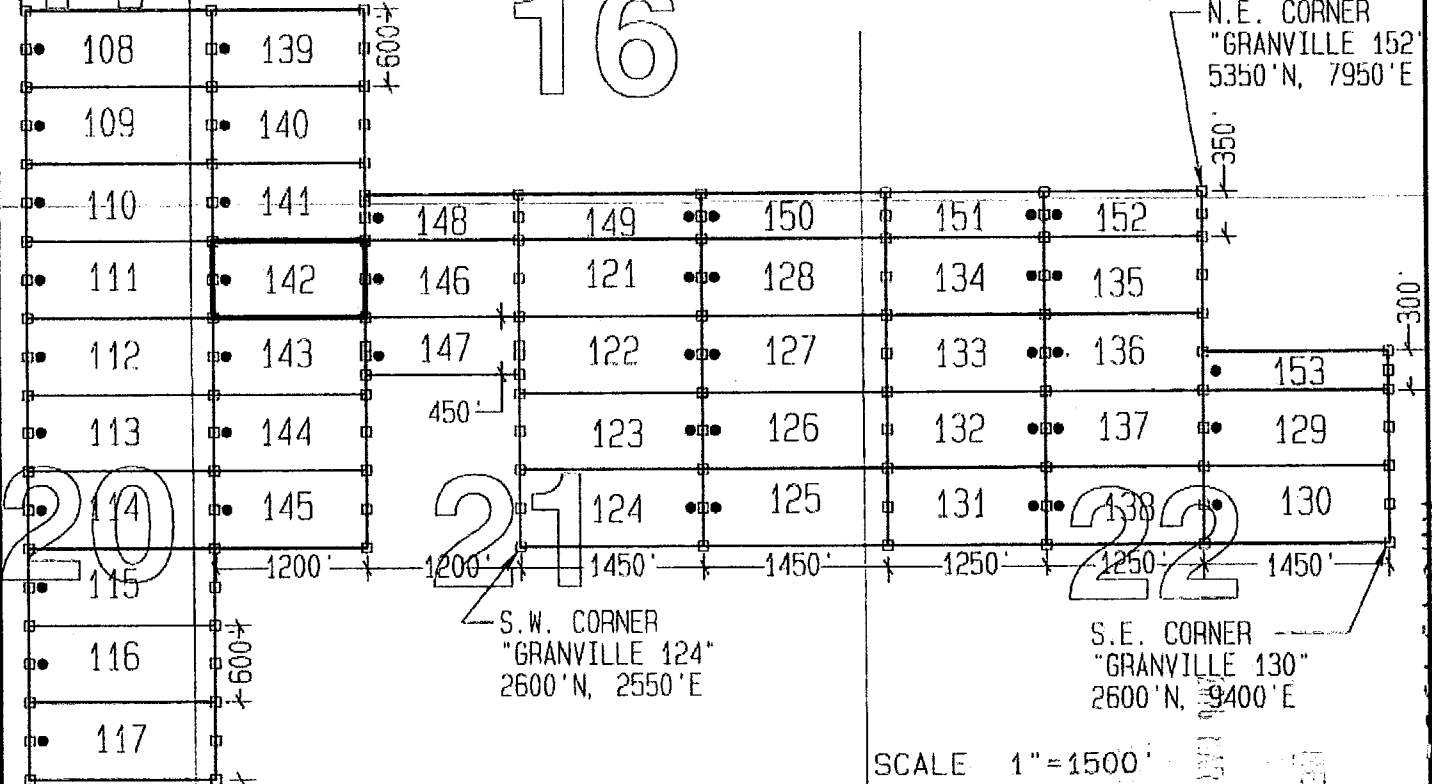
N.W. CORNER
"GRANVILLE 108"
6800'N, 1300'W

N.E. CORNER
"GRANVILLE 152"
5350'N, 7950'E

16

15

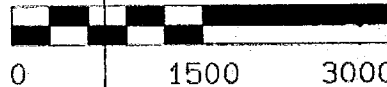
17



S.W. CORNER
"GRANVILLE 124"
2600'N, 2550'E

S.E. CORNER
"GRANVILLE 130"
2600'N, 9400'E

SCALE 1" = 1500'

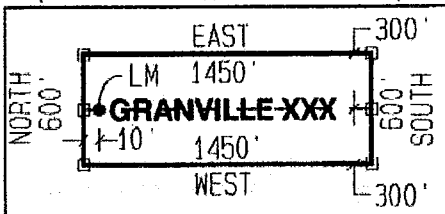


CLAIM ACREAGE = 16.53 AC.

□ INDICATES END CENTER OR CORNER OF LODE CLAIM.
SET 2" X 2" X 5' WOODEN POST (TYPICAL).

● INDICATES LOCATION MONUMENT. SET 2" X 2" X 5'
WOODEN POST 10' FROM AN END CENTER WITH
PLASTIC BOTTLE CONTAINING THE LOCATION NOTICE
(TYPICAL).

TYPICAL CLAIM DETAIL
(NOT TO SCALE)
(EXCEPT GRANVILLE 131-153)



S.E. CORNER
"GRANVILLE 120"
1600'S, 150'E

29

ANCH 137332

LOCATORS:
FREEPORT MCMORAN MORENCI INC
4521 US HIGHWAY 191
MORENCI AZ 85540

LOCATION NOTICE FOR LODE MINING CLAIM

Amendment BLM Serial # _____

NOTICE IS HEREBY GIVEN that the GRANVILLE 142

_____ lode mining claim has been located
by FREEMPORT MCMORAN MORENCI INC
whose current mailing
address is 4521 U.S. HIGHWAY 191
MORENCI AZ 85540

RECEIVED
BLM AZ STATE OFFICE
2016 MAR 24 P 3:21
TOMBIX, ARIZONA
BLM
Date
Stamp

The general course of this claim is EAST - WEST and it is situated in GREENLEE
County, Arizona. This claim is 1200 feet in length and 600 feet in width.

16.53 Total Claim Acreage. This claim runs from the location monument on which this location notice
is posted on the centerline of the claim approximately 10 feet in a WEST direction to the WEST
end line and 1190 feet in a EAST direction to the EAST end line. This claim is marked by six
monuments, one at each corner and one at the center of each end line of the claim.

The location monument on which this notice is posted is situated within Section 21, Township 3S
_____, Range 29E, Gila Salt River Base and Meridian, Arizona and this claim encompasses portions
of the following quarter section(s), section(s), Township(s) and Range(s) NW1/4, SECTION 21, T3S-
R29E

Gila Salt River Base and Meridian, Arizona.

The locality of this claim with reference to some natural object or permanent monument and additional information
(if any) concerning its locality are as follows: THE N.W. CORNER OF THIS CLAIM IS 5,000 FEET
NORTH & 150 FEET EAST OF THE S.E CORNER OF SECTION 20, T3S-R29E

_____ The above information is shown on the attached map.

DATED AND POSTED on the ground this 4th day of JANUARY, 20 16.

LOCATOR(s) AGENT

Print Name(s) JODY A. STONE, RLS

Signature(s) 

Form MCF100
Revised July 2014

AMC437332

"GRANVILLE 144"

LOCATION OF THE "GRANVILLE 108" THROUGH "GRANVILLE 153"

LODE CLAIMS

SITUATED IN SECTIONS 15, 16, 17, 20, 21, 22, 28, & 29.

T3S-R29E G&SRM, GREENLEE COUNTY, AZ

ALL CLAIMS ARE 1450' IN LENGTH & 600' IN WIDTH

EXCEPT:

"GRANVILLE 131" THROUGH "GRANVILLE 138" = 1250' X 600'

"GRANVILLE 139" THROUGH "GRANVILLE 146" = 1200' X 600'

"GRANVILLE 147" = 1200' X 450'

"GRANVILLE 148" = 1200' X 350'

"GRANVILLE 149" - "GRANVILLE 150" = 1450' X 350'

"GRANVILLE 151" - "GRANVILLE 152" = 1250' X 350'

"GRANVILLE 153" = 1450' X 300'



N.W. CORNER
"GRANVILLE 108"
6800'N, 1300'W

N.E. CORNER
"GRANVILLE 152"
5350'N, 7950'E

16

15

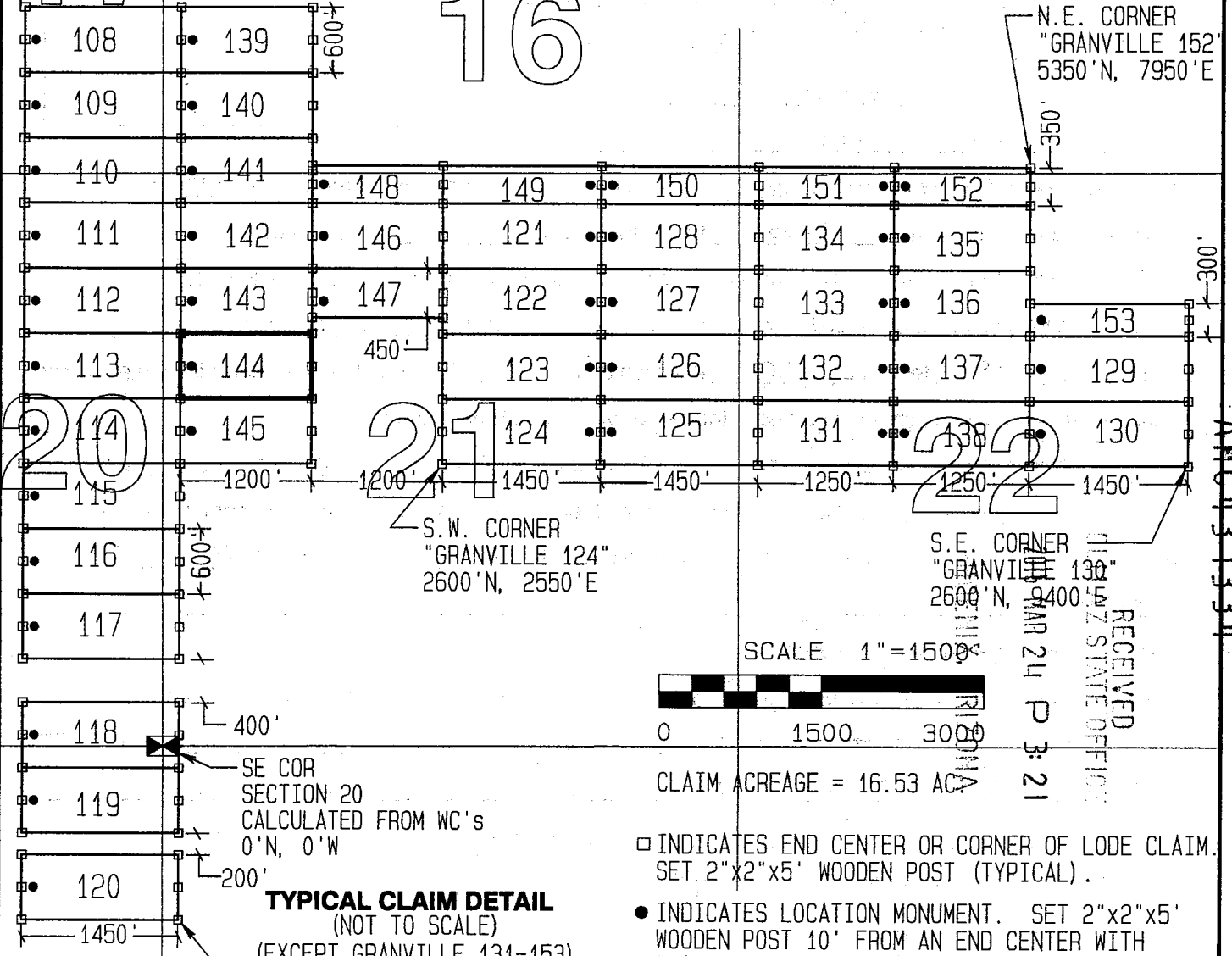
17

20

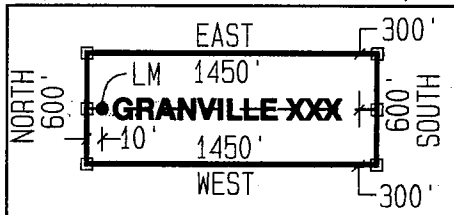
21

22

29




TYPICAL CLAIM DETAIL
(NOT TO SCALE)
(EXCEPT GRANVILLE 131-153)



- INDICATES END CENTER OR CORNER OF LODE CLAIM. SET 2"x2"x5' WOODEN POST (TYPICAL).
- INDICATES LOCATION MONUMENT. SET 2"x2"x5' WOODEN POST 10' FROM AN END CENTER WITH PLASTIC BOTTLE CONTAINING THE LOCATION NOTICE (TYPICAL).

LOCATORS:
FREEPORT MCMORAN MORENCI INC
4521 US HIGHWAY 191
MORENCI AZ 85540

ANC11373311



LOCATION NOTICE FOR LODE MINING CLAIM

Amendment BLM Serial # _____

NOTICE IS HEREBY GIVEN that the GRANVILLE 143

_____ lode mining claim has been located

by FREEPORT MCMORAN MORENCI INC

whose current mailing address is 4521 U.S. HIGHWAY 191

MORENCI AZ 85540

RECEIVED
MAR 24 P 3:21
MAR 24 2016
BLM
Date
Stamp

The general course of this claim is EAST - WEST and it is situated in GREENLEE

County, Arizona. This claim is 1200 feet in length and 600 feet in width.

16.53 Total Claim Acreage. This claim runs from the location monument on which this location notice is posted on the centerline of the claim approximately 10 feet in a WEST direction to the WEST end line and 1190 feet in a EAST direction to the EAST end line. This claim is marked by six monuments, one at each corner and one at the center of each end line of the claim.

The location monument on which this notice is posted is situated within Section 21, Township 3S, Range 29E, Gila Salt River Base and Meridian, Arizona and this claim encompasses portions of the following quarter section(s), section(s), Township(s) and Range(s) NW1/4, SECTION 21, T3S-R29E

Gila Salt River Base and Meridian, Arizona.

The locality of this claim with reference to some natural object or permanent monument and additional information (if any) concerning its locality are as follows: THE N.W. CORNER OF THIS CLAIM IS 4,400 FEET NORTH & 150 FEET EAST OF THE S.E CORNER OF SECTION 20, T3S-R29E

_____ The above information is shown on the attached map.

DATED AND POSTED on the ground this 4th day of JANUARY, 20 16.

LOCATOR(s) AGENT

Print Name(s) JODY A. STONE, RLS

Signature(s)

ANCH37333

"GRANVILLE 143"

LOCATION OF THE "GRANVILLE 108" THROUGH "GRANVILLE 153"

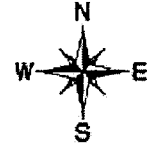
LODE CLAIMS

SITUATED IN SECTIONS 15, 16, 17, 20, 21, 22, 28, & 29.
T3S-R29E S&SRM, GREENLEE COUNTY, AZ

ALL CLAIMS ARE 1450' IN LENGTH & 600' IN WIDTH

EXCEPT:

- "GRANVILLE 131" THROUGH "GRANVILLE 138" = 1250' X 500'
- "GRANVILLE 139" THROUGH "GRANVILLE 146" = 1200' X 500'
- "GRANVILLE 147" = 1200' X 450'
- "GRANVILLE 148" = 1200' X 350'
- "GRANVILLE 149" - "GRANVILLE 150" = 1450' X 350'
- "GRANVILLE 151" - "GRANVILLE 152" = 1250' X 350'
- "GRANVILLE 153" = 1450' X 300'



N.W. CORNER
"GRANVILLE 108"
6800'N, 1300'W

N.E. CORNER
"GRANVILLE 152"
5350'N, 7950'E

16

15

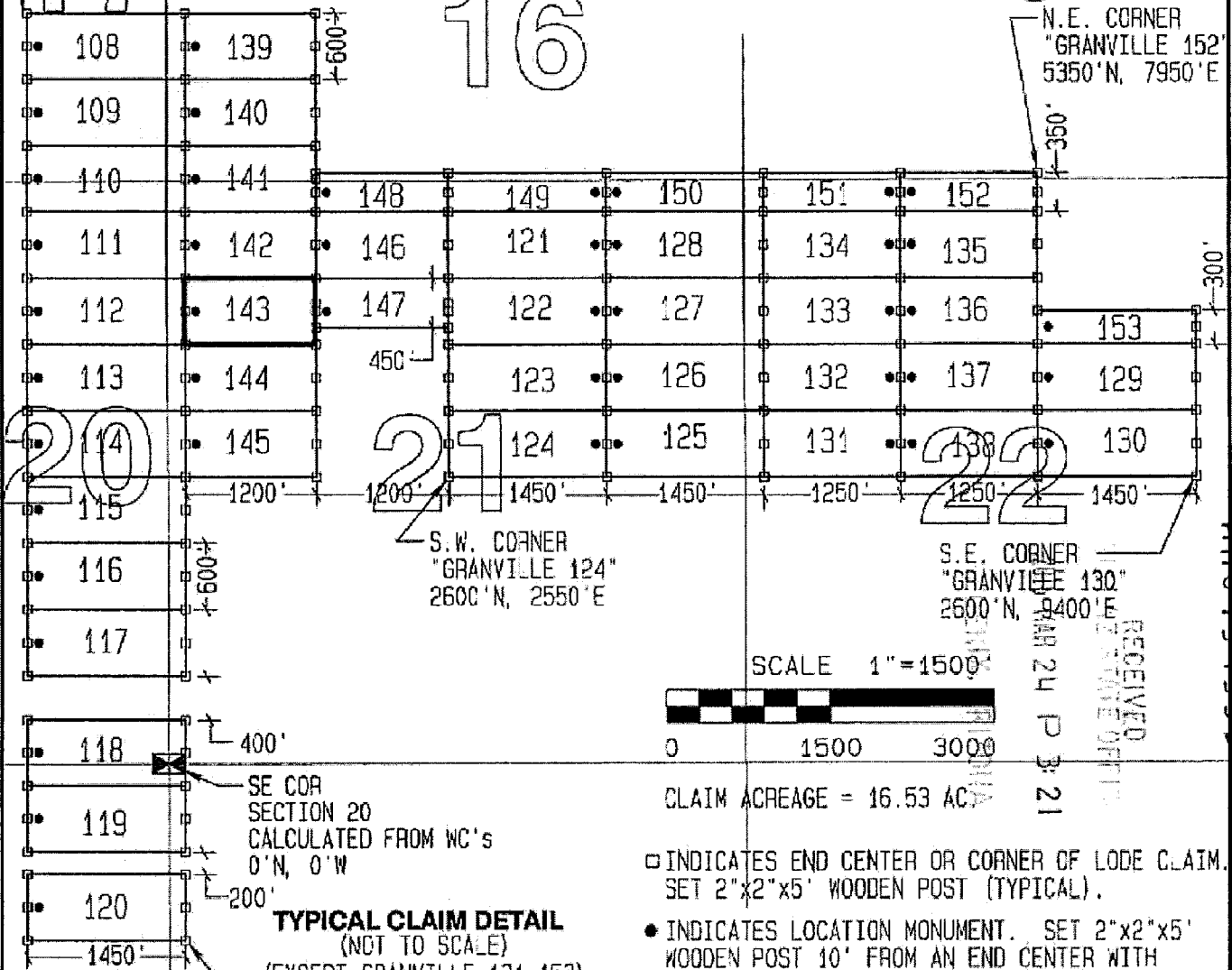
17

20

21

22

29



S.W. CORNER
"GRANVILLE 124"
2600'N, 2550'E

S.E. CORNER
"GRANVILLE 130"
2600'N, 8400'E

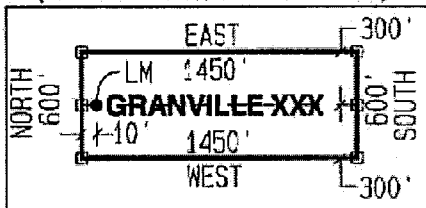
SCALE 1" = 1500'



CLAIM ACREAGE = 16.53 AC

- INDICATES END CENTER OR CORNER OF LODE CLAIM. SET 2"x2"x5' WOODEN POST (TYPICAL).
- INDICATES LOCATION MONUMENT. SET 2"x2"x5' WOODEN POST 10' FROM AN END CENTER WITH PLASTIC BOTTLE CONTAINING THE LOCATION NOTICE (TYPICAL).

TYPICAL CLAIM DETAIL
(NOT TO SCALE)
(EXCEPT GRANVILLE 131-153)



LOCATORS:
FREEPORT MCMORAN MORENCI INC
4521 US HIGHWAY 191
MORENCI AZ 85540

ANCL137333

RECEIVED
MAR 24 P 3:21
ENGINEERING OFFICE



LOCATION NOTICE FOR LODE MINING CLAIM

Amendment BLM Serial # _____

NOTICE IS HEREBY GIVEN that the GRANVILLE 143
_____ lode mining claim has been located
by FREEPORT MCMORAN MORENCI INC
whose current mailing
address is 4521 U.S. HIGHWAY 191
MORENCI AZ 85540

RECEIVED
AZ STATE OFFICE
2016 MAR 24 P 3:21
PHOENIX, ARIZONA
BLM
Date
Stamp

The general course of this claim is EAST - WEST and it is situated in GREENLEE
County, Arizona. This claim is 1200 feet in length and 600 feet in width.

16.53 Total Claim Acreage. This claim runs from the location monument on which this location notice
is posted on the centerline of the claim approximately 10 feet in a WEST direction to the WEST
end line and 1190 feet in a EAST direction to the EAST end line. This claim is marked by six
monuments, one at each corner and one at the center of each end line of the claim.

The location monument on which this notice is posted is situated within Section 21, Township 3S
_____, Range 29E, Gila Salt River Base and Meridian, Arizona and this claim encompasses portions
of the following quarter section(s), section(s), Township(s) and Range(s) NW1/4, SECTION 21, T3S-
R29E

Gila Salt River Base and Meridian, Arizona.

The locality of this claim with reference to some natural object or permanent monument and additional information
(if any) concerning its locality are as follows: THE N.W. CORNER OF THIS CLAIM IS 4,400 FEET
NORTH & 150 FEET EAST OF THE S.E CORNER OF SECTION 20, T3S-R29E

_____ The above information is shown on the attached map.

DATED AND POSTED on the ground this 4th day of JANUARY, 20 16.

LOCATOR(s) AGENT

Print Name(s) JODY A. STONE, RLS

Signature(s)

AMC437333

"GRANVILLE 143"

LOCATION OF THE "GRANVILLE 108" THROUGH "GRANVILLE 153"


LODE CLAIMS

SITUATED IN SECTIONS 15, 16, 17, 20, 21, 22, 28, & 29.
T3S-R29E G&SRM, GREENLEE COUNTY, AZ

ALL CLAIMS ARE 1450' IN LENGTH & 600' IN WIDTH

EXCEPT:

- "GRANVILLE 131" THROUGH "GRANVILLE 138" = 1250' X 600'
- "GRANVILLE 139" THROUGH "GRANVILLE 146" = 1200' X 600'
- "GRANVILLE 147" = 1200' X 450'
- "GRANVILLE 148" = 1200' X 350'
- "GRANVILLE 149" - "GRANVILLE 150" = 1450' X 350'
- "GRANVILLE 151" - "GRANVILLE 152" = 1250' X 350'
- "GRANVILLE 153" = 1450' X 300'



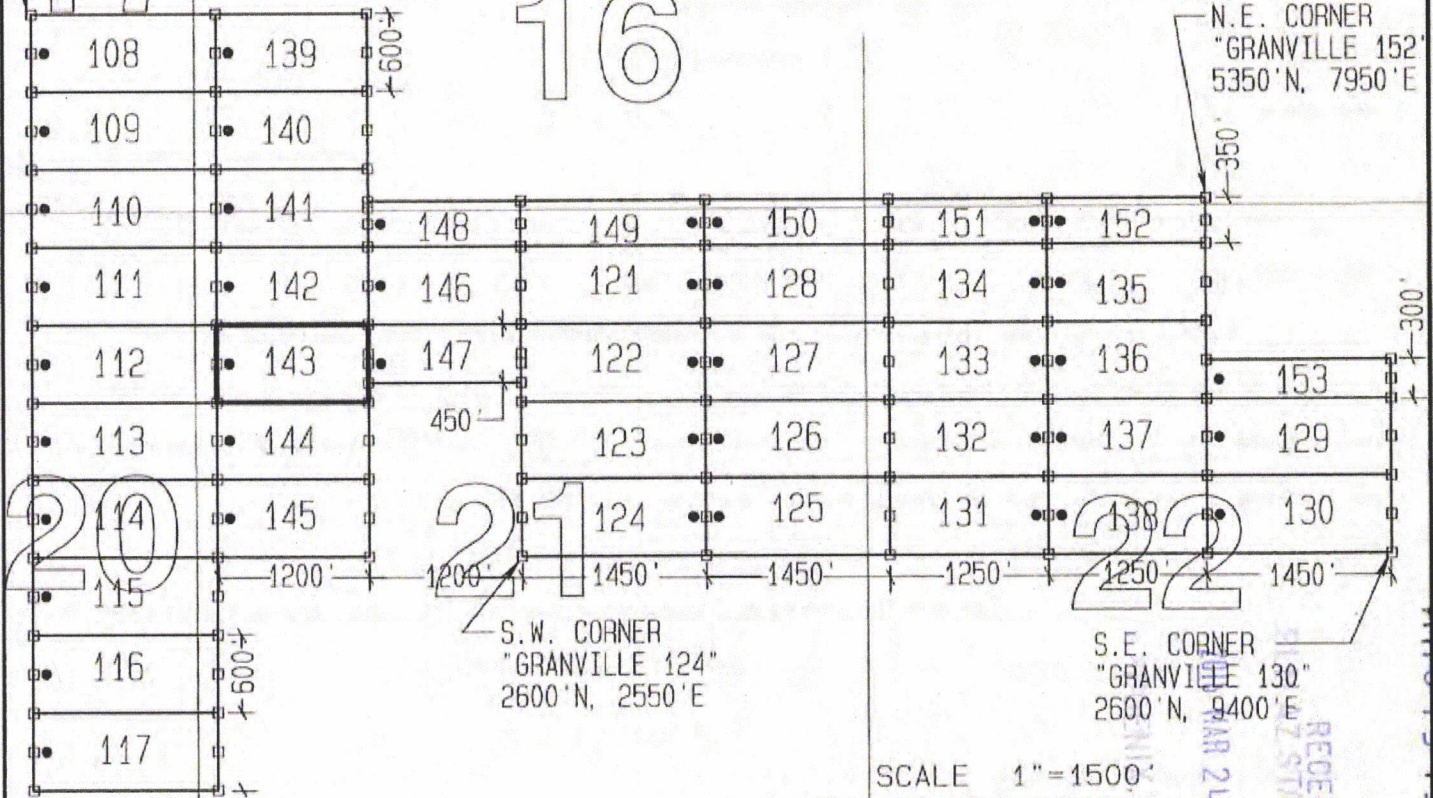
N.W. CORNER
"GRANVILLE 108"
6800'N, 1300'W

N.E. CORNER
"GRANVILLE 152"
5350'N, 7950'E

16

17

15



S.W. CORNER
"GRANVILLE 124"
2600'N, 2550'E

S.E. CORNER
"GRANVILLE 130"
2600'N, 9400'E

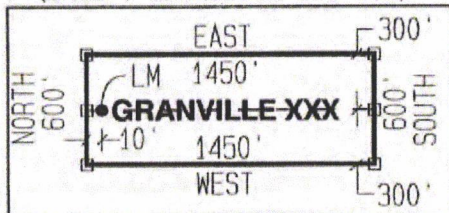
SCALE 1" = 1500'



CLAIM ACREAGE = 16.53 AC.

- INDICATES END CENTER OR CORNER OF LODGE CLAIM. SET 2" X 2" X 5' WOODEN POST (TYPICAL).
- INDICATES LOCATION MONUMENT. SET 2" X 2" X 5' WOODEN POST 10' FROM AN END CENTER WITH PLASTIC BOTTLE CONTAINING THE LOCATION NOTICE (TYPICAL).

TYPICAL CLAIM DETAIL
(NOT TO SCALE)
(EXCEPT GRANVILLE 131-153)




S.E. CORNER
"GRANVILLE 120"
1600'S, 150'E

29

RECEIVED
 MAR 24 P 3:21
 ARIZONA
 STATE OFFICE
 ANCI 37333

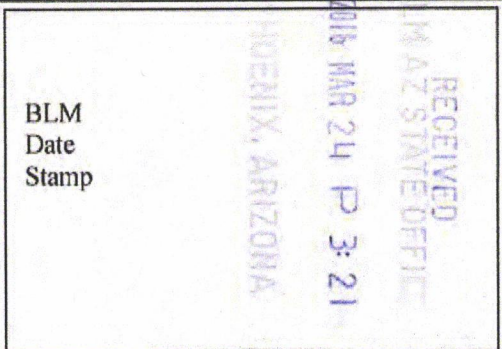
LOCATORS:
FREEPORT MCMORAN MORENCI INC
4521 US HIGHWAY 191
MORENCI AZ 85540



LOCATION NOTICE FOR LODE MINING CLAIM

Amendment BLM Serial # _____

NOTICE IS HEREBY GIVEN that the GRANVILLE 144
_____ lode mining claim has been located
by FREEPORT MCMORAN MORENCI INC
_____ whose current mailing
address is 4521 U.S. HIGHWAY 191
_____ MORENCI AZ 85540



The general course of this claim is EAST - WEST and it is situated in GREENLEE
County, Arizona. This claim is 1200 feet in length and 600 feet in width.

16.53 Total Claim Acreage. This claim runs from the location monument on which this location notice
is posted on the centerline of the claim approximately 10 feet in a WEST direction to the WEST
end line and 1190 feet in a EAST direction to the EAST end line. This claim is marked by six
monuments, one at each corner and one at the center of each end line of the claim.

The location monument on which this notice is posted is situated within Section 21, Township 3S
_____, Range 29E_____, Gila Salt River Base and Meridian, Arizona and this claim encompasses portions
of the following quarter section(s), section(s), Township(s) and Range(s) NW1/4, SECTION 21, T3S-
R29E

Gila Salt River Base and Meridian, Arizona.

The locality of this claim with reference to some natural object or permanent monument and additional information
(if any) concerning its locality are as follows: THE N.W. CORNER OF THIS CLAIM IS 3,800 FEET
NORTH & 150 FEET EAST OF THE S.E CORNER OF SECTION 20, T3S-R29E

_____ The above information is shown on the attached map.

DATED AND POSTED on the ground this 4th day of JANUARY, 2016.

LOCATOR(s) AGENT

Print Name(s) JODY A. STONE, RLS

Signature(s) [Handwritten Signature]

Form MCF100
Revised July 2014

AMC437334

"GRANVILLE 144"


LOCATION OF THE "GRANVILLE 108" THROUGH "GRANVILLE 153" LODGE CLAIMS

SITUATED IN SECTIONS 15, 16, 17, 20, 21, 22, 28, & 29.
T3S-R29E G&SRM, GREENLEE COUNTY, AZ

ALL CLAIMS ARE 1450' IN LENGTH & 600' IN WIDTH

EXCEPT:

- "GRANVILLE 131" THROUGH "GRANVILLE 138" = 1250' X 600'
- "GRANVILLE 139" THROUGH "GRANVILLE 146" = 1200' X 600'
- "GRANVILLE 147" = 1200' X 450'
- "GRANVILLE 148" = 1200' X 350'
- "GRANVILLE 149" - "GRANVILLE 150" = 1450' X 350'
- "GRANVILLE 151" - "GRANVILLE 152" = 1250' X 350'
- "GRANVILLE 153" = 1450' X 300'

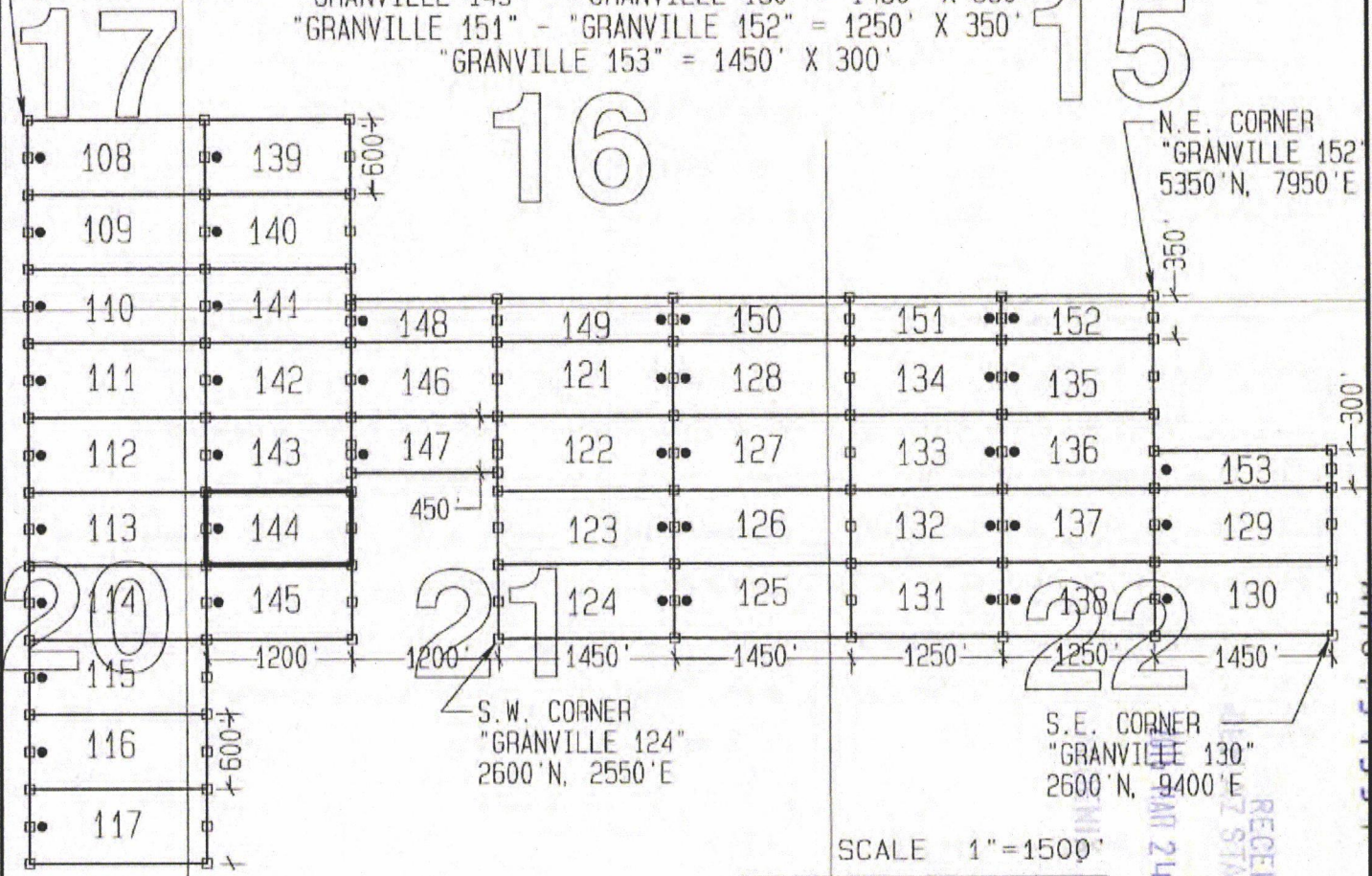


N.W. CORNER
"GRANVILLE 108"
6800'N, 1300'W

N.E. CORNER
"GRANVILLE 152"
5350'N, 7950'E

16


15



S.W. CORNER
"GRANVILLE 124"
2600'N, 2550'E

S.E. CORNER
"GRANVILLE 130"
2600'N, 9400'E

SCALE 1" = 1500'

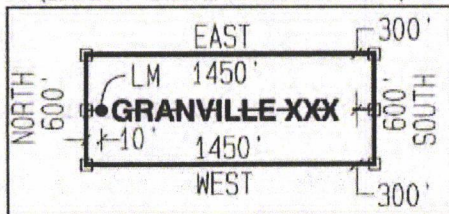


CLAIM ACREAGE = 16.53 AC.

- INDICATES END CENTER OR CORNER OF LODGE CLAIM. SET 2"X2"X5' WOODEN POST (TYPICAL).
- INDICATES LOCATION MONUMENT. SET 2"X2"X5' WOODEN POST 10' FROM AN END CENTER WITH PLASTIC BOTTLE CONTAINING THE LOCATION NOTICE (TYPICAL).

TYPICAL CLAIM DETAIL (NOT TO SCALE)

(EXCEPT GRANVILLE 131-153)



S.E. CORNER
"GRANVILLE 120"
1600'S, 150'E

29

LOCATORS:
FREEPORT MCMORAN MORENCI INC
4521 US HIGHWAY 191
MORENCI AZ 85540

ANCL 1373311

RECEIVED
MAY 24 P 3:21
STATE OFFICE



LOCATION NOTICE FOR LODE MINING CLAIM

Amendment BLM Serial # _____

NOTICE IS HEREBY GIVEN that the GRANVILLE 144

_____ lode mining claim has been located

by FREEPORT MCMORAN MORENCI INC

whose current mailing address is 4521 U.S. HIGHWAY 191

MORENCI AZ 85540

BLM
Date
Stamp

RECEIVED
BLM AZ STATE OFFICE
2016 MAR 24 P 3:21
HOENIX, ARIZONA

The general course of this claim is EAST - WEST and it is situated in GREENLEE County, Arizona. This claim is 1200 feet in length and 600 feet in width.

16.53 Total Claim Acreage. This claim runs from the location monument on which this location notice is posted on the centerline of the claim approximately 10 feet in a WEST direction to the WEST end line and 1190 feet in a EAST direction to the EAST end line. This claim is marked by six monuments, one at each corner and one at the center of each end line of the claim.

The location monument on which this notice is posted is situated within Section 21, Township 3S, Range 29E, Gila Salt River Base and Meridian, Arizona and this claim encompasses portions of the following quarter section(s), section(s), Township(s) and Range(s) NW1/4, SECTION 21, T3S-R29E

Gila Salt River Base and Meridian, Arizona.

The locality of this claim with reference to some natural object or permanent monument and additional information (if any) concerning its locality are as follows: THE N.W. CORNER OF THIS CLAIM IS 3,800 FEET NORTH & 150 FEET EAST OF THE S.E CORNER OF SECTION 20, T3S-R29E

The above information is shown on the attached map.

DATED AND POSTED on the ground this 4th day of JANUARY, 20 16.

LOCATOR(s) AGENT

Print Name(s) JODY A. STONE, RLS

Signature(s) [Handwritten Signature]

AMC437334

"GRANVILLE 144"

LOCATION OF THE "GRANVILLE 108" THROUGH "GRANVILLE 153"

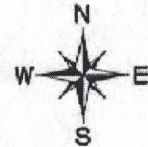
LODE CLAIMS

SITUATED IN SECTIONS 15, 16, 17, 20, 21, 22, 28, & 29.
T3S-R29E G&SRM, GREENLEE COUNTY, AZ

ALL CLAIMS ARE 1450' IN LENGTH & 600' IN WIDTH

EXCEPT:

- "GRANVILLE 131" THROUGH "GRANVILLE 138" = 1250' X 600'
- "GRANVILLE 139" THROUGH "GRANVILLE 146" = 1200' X 600'
- "GRANVILLE 147" = 1200' X 450'
- "GRANVILLE 148" = 1200' X 350'
- "GRANVILLE 149" - "GRANVILLE 150" = 1450' X 350'
- "GRANVILLE 151" - "GRANVILLE 152" = 1250' X 350'
- "GRANVILLE 153" = 1450' X 300'



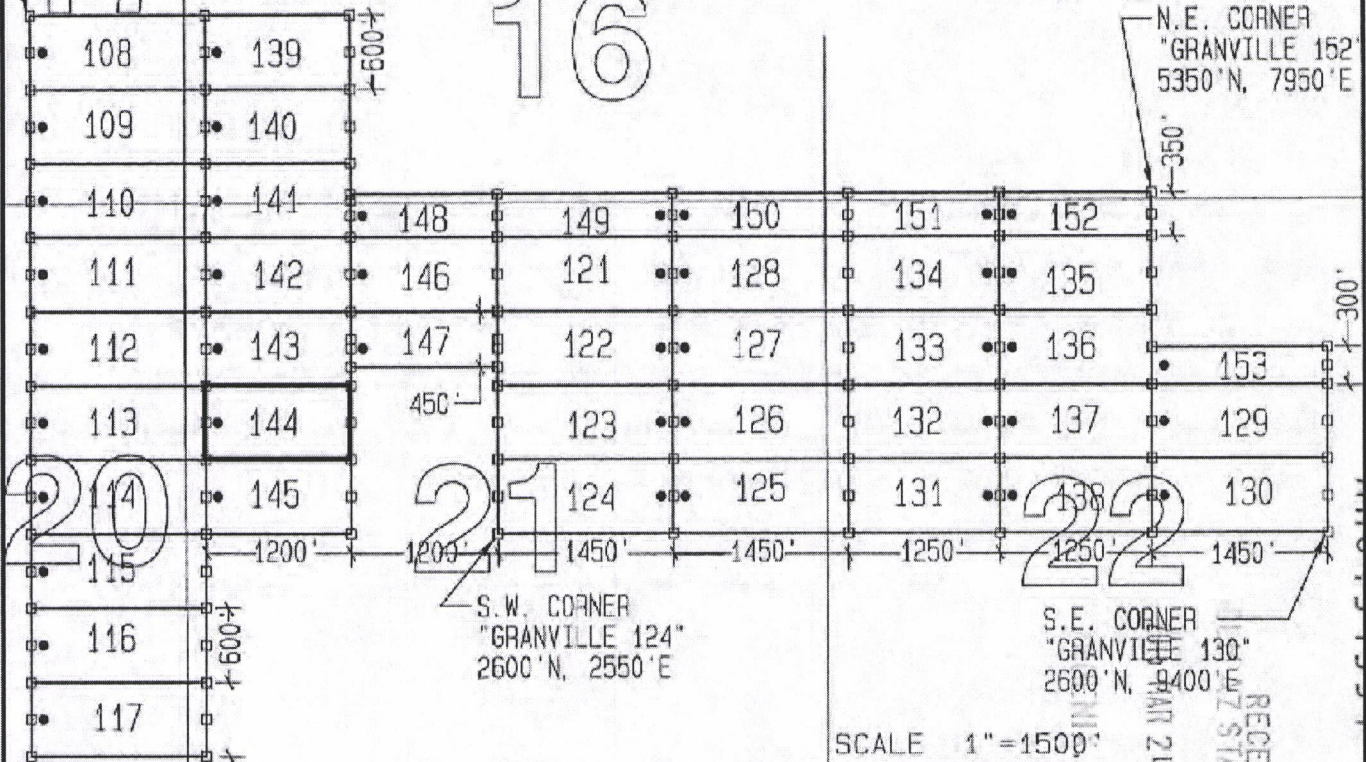
N.W. CORNER
"GRANVILLE 108"
6800'N, 1300'W

N.E. CORNER
"GRANVILLE 152"
5350'N, 7950'E

16

15

17



S.W. CORNER
"GRANVILLE 124"
2600'N, 2550'E

S.E. CORNER
"GRANVILLE 130"
2600'N, 8400'E


SCALE 1"=1500'



CLAIM ACREAGE = 16.53 AC.

- INDICATES END CENTER OR CORNER OF LODGE CLAIM. SET 2"x2"x5' WOODEN POST (TYPICAL).
- INDICATES LOCATION MONUMENT. SET 2"x2"x5' WOODEN POST 10' FROM AN END CENTER WITH PLASTIC BOTTLE CONTAINING THE LOCATION NOTICE (TYPICAL).

TYPICAL CLAIM DETAIL
(NOT TO SCALE)
(EXCEPT GRANVILLE 131-153)



S.E. CORNER
"GRANVILLE 120"
1600'S, 150'E

29

LOCATORS:
FREEPORT MCMORAN MORENCI INC
4521 US HIGHWAY 191
MORENCI AZ 85540

AMC11373311

RECEIVED
AZ STATE DEPT OF
MAR 24 P 3:21

LOCATION NOTICE FOR LODE MINING CLAIM

Amendment BLM Serial # _____

NOTICE IS HEREBY GIVEN that the GRANVILLE 145

_____ lode mining claim has been located

by FREEPORT MCMORAN MORENCI INC whose current mailing

address is 4521 U.S. HIGHWAY 191

MORENCI AZ 85540

BLM
Date
Stamp

RECEIVED
BLM AZ STATE OFFICE
2016 MAR 24 P 3:21
PHOENIX, ARIZONA

The general course of this claim is EAST - WEST and it is situated in GREENLEE

County, Arizona. This claim is 1200 feet in length and 600 feet in width.

16.53 Total Claim Acreage. This claim runs from the location monument on which this location notice is posted on the centerline of the claim approximately 10 feet in a WEST direction to the WEST end line and 1190 feet in a EAST direction to the EAST end line. This claim is marked by six monuments, one at each corner and one at the center of each end line of the claim.

The location monument on which this notice is posted is situated within Section 21, Township 3S, Range 29E, Gila Salt River Base and Meridian, Arizona and this claim encompasses portions of the following quarter section(s), section(s), Township(s) and Range(s) NW1/4 & SW1/4, SECTION 21, T3S-R29E

Gila Salt River Base and Meridian, Arizona.


The locality of this claim with reference to some natural object or permanent monument and additional information (if any) concerning its locality are as follows: THE N.W. CORNER OF THIS CLAIM IS 3,200 FEET NORTH & 150 FEET EAST OF THE S.E CORNER OF SECTION 20, T3S-R29E

The above information is shown on the attached map.

DATED AND POSTED on the ground this 4th day of JANUARY, 2016.

LOCATOR(s) AGENT

Print Name(s) JODY A. STONE, RLS

Signature(s) 

Form MCF100
Revised July 2014

AMC437335

"GRANVILLE 145"

LOCATION OF THE "GRANVILLE 108" THROUGH "GRANVILLE 153" LODE CLAIMS

SITUATED IN SECTIONS 15, 16, 17, 20, 21, 22, 28, & 29.
T3S-R29E G&SRM, GREENLEE COUNTY, AZ

ALL CLAIMS ARE 1450' IN LENGTH & 600' IN WIDTH

EXCEPT:

- "GRANVILLE 131" THROUGH "GRANVILLE 138" = 1250' X 600'
- "GRANVILLE 139" THROUGH "GRANVILLE 146" = 1200' X 600'
- "GRANVILLE 147" = 1200' X 450'
- "GRANVILLE 148" = 1200' X 350'
- "GRANVILLE 149" - "GRANVILLE 150" = 1450' X 350'
- "GRANVILLE 151" - "GRANVILLE 152" = 1250' X 350'
- "GRANVILLE 153" = 1450' X 300'



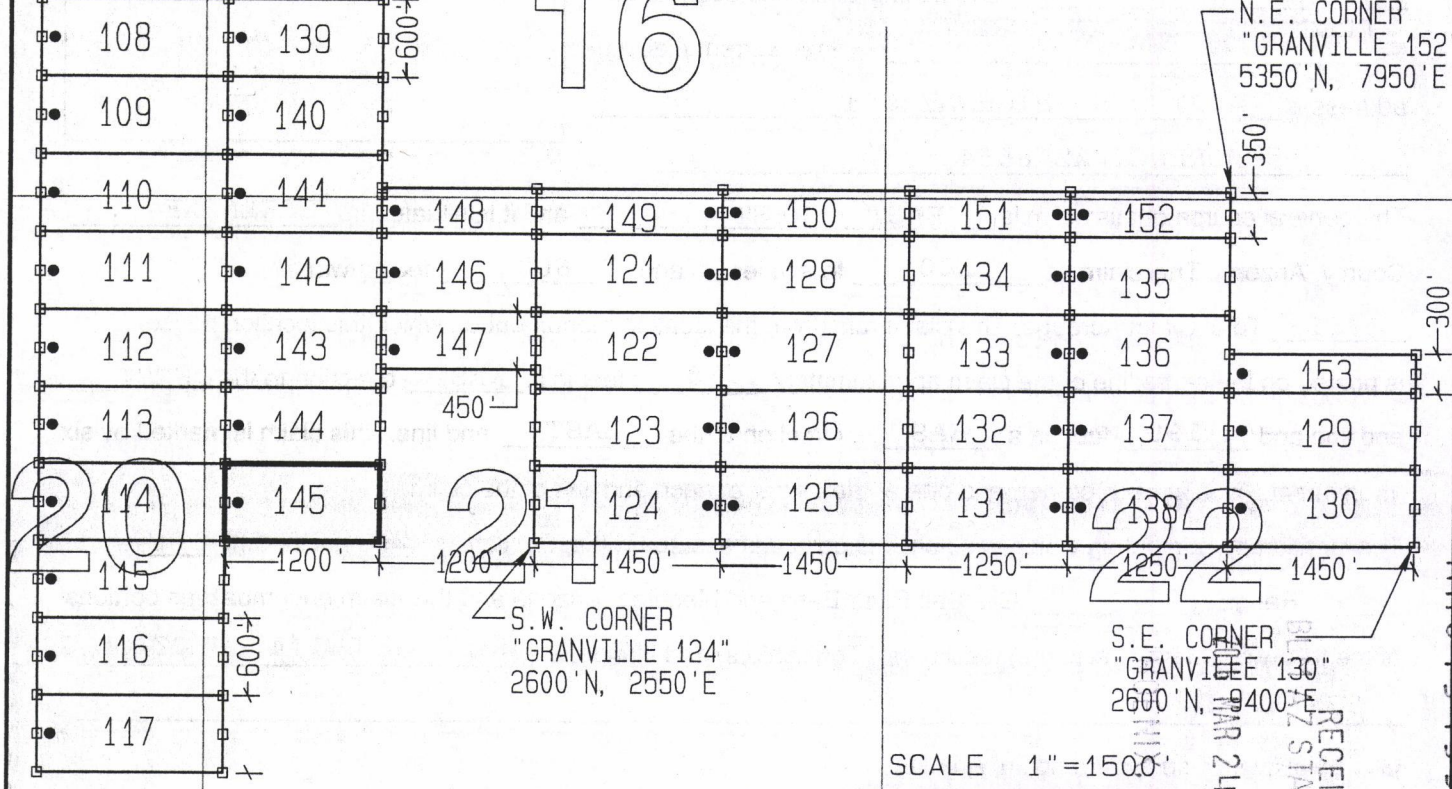
N.W. CORNER
"GRANVILLE 108"
6800'N, 1300'W

N.E. CORNER
"GRANVILLE 152"
5350'N, 7950'E

16

15

17



S.W. CORNER
"GRANVILLE 124"
2600'N, 2550'E

S.E. CORNER
"GRANVILLE 130"
2600'N, 9400'E

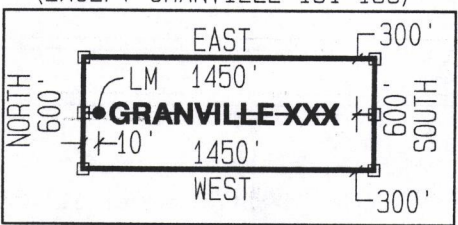
SCALE 1"=1500'



CLAIM ACREAGE = 16.53 AC.

- INDICATES END CENTER OR CORNER OF LODE CLAIM. SET 2"x2"x5' WOODEN POST (TYPICAL).
- INDICATES LOCATION MONUMENT. SET 2"x2"x5' WOODEN POST 10' FROM AN END CENTER WITH PLASTIC BOTTLE CONTAINING THE LOCATION NOTICE (TYPICAL).

TYPICAL CLAIM DETAIL (NOT TO SCALE) (EXCEPT GRANVILLE 131-153)



S.E. CORNER
"GRANVILLE 120"
1600'S, 150'E

29

RECEIVED
AZ STATE OFFICE
MAR 24 P 3:21

ANCL131335

LOCATORS:
FREEPORT MCMORAN MORENCI INC
4521 US HIGHWAY 191
MORENCI AZ 85540

LOCATION NOTICE FOR LODE MINING CLAIM

Amendment BLM Serial # _____

NOTICE IS HEREBY GIVEN that the GRANVILLE 146

_____ lode mining claim has been located
by FREEPORT MCMORAN MORENCI INC
whose current mailing
address is 4521 U.S. HIGHWAY 191
MORENCI AZ 85540

RECEIVED
BLM AZ STATE OFFICE
2016 MAR 24 P 3:21
PHOENIX, ARIZONA
BLM
Date
Stamp

The general course of this claim is EAST - WEST and it is situated in GREENLEE
County, Arizona. This claim is 1200 feet in length and 600 feet in width.

16.53 Total Claim Acreage. This claim runs from the location monument on which this location notice
is posted on the centerline of the claim approximately 10 feet in a WEST direction to the WEST
end line and 1190 feet in a EAST direction to the EAST end line. This claim is marked by six
monuments, one at each corner and one at the center of each end line of the claim.

The location monument on which this notice is posted is situated within Section 21, Township 3S
_____, Range 29E, Gila Salt River Base and Meridian, Arizona and this claim encompasses portions
of the following quarter section(s), section(s), Township(s) and Range(s) NW1/4 & NE1/4, SECTION 21,
T3S-R29E

Gila Salt River Base and Meridian, Arizona.


The locality of this claim with reference to some natural object or permanent monument and additional information
(if any) concerning its locality are as follows: THE N.W. CORNER OF THIS CLAIM IS 5,000 FEET
NORTH & 1,350 FEET EAST OF THE S.E CORNER OF SECTION 20, T3S-R29E

_____ The above information is shown on the attached map.

DATED AND POSTED on the ground this 5th day of JANUARY, 2016.

LOCATOR(s) AGENT

Print Name(s) JODY A. STONE, RLS

Signature(s) 

Form MCF100
Revised July 2014

ANCL 37336

"GRANVILLE 146"

LOCATION OF THE "GRANVILLE 108" THROUGH "GRANVILLE 153"

LODE CLAIMS

SITUATED IN SECTIONS 15, 16, 17, 20, 21, 22, 28, & 29.
T3S-R29E G&SRM, GREENLEE COUNTY, AZ

ALL CLAIMS ARE 1450' IN LENGTH & 600' IN WIDTH

EXCEPT:

"GRANVILLE 131" THROUGH "GRANVILLE 138" = 1250' X 600'

"GRANVILLE 139" THROUGH "GRANVILLE 146" = 1200' X 600'

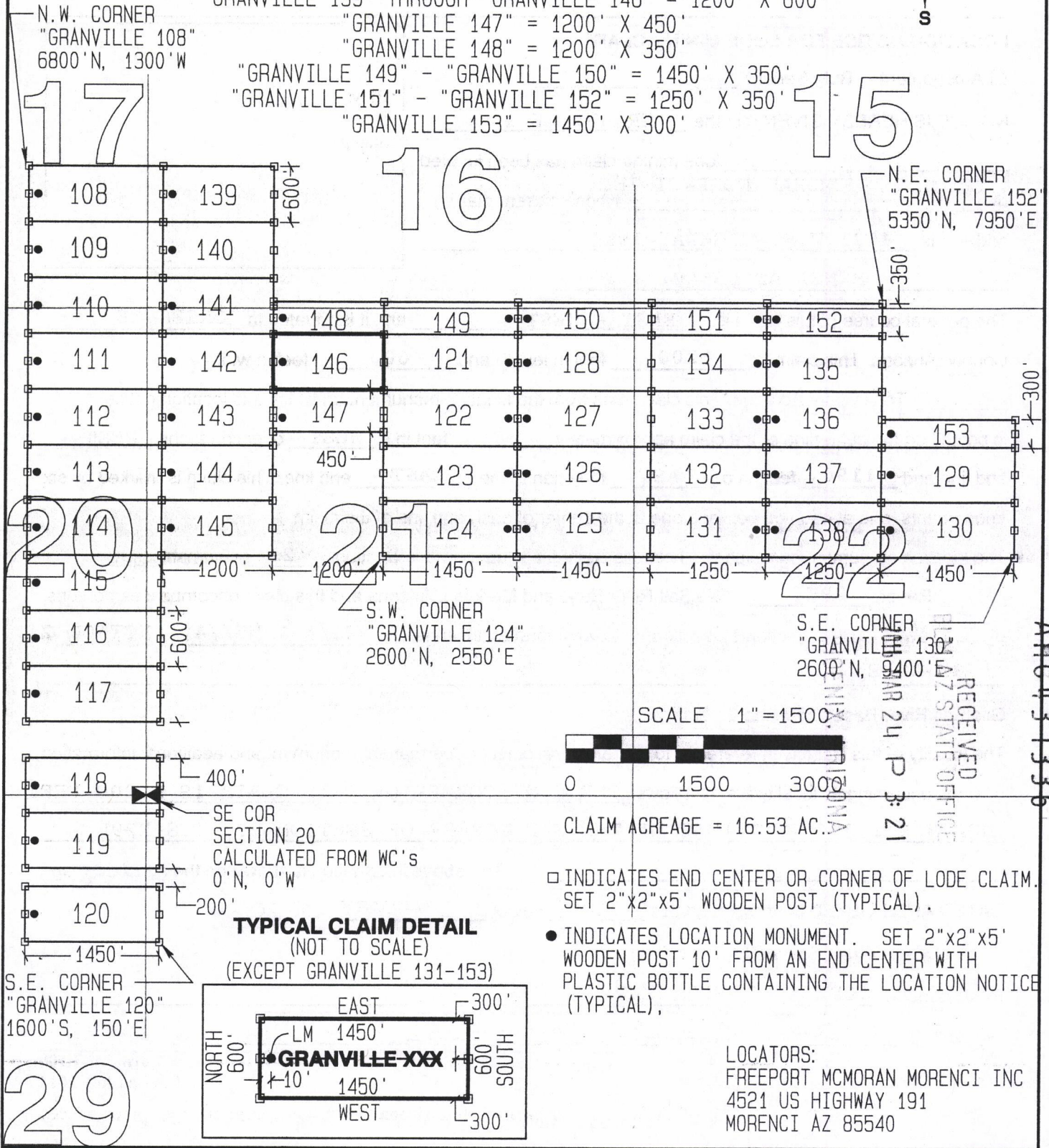
"GRANVILLE 147" = 1200' X 450'

"GRANVILLE 148" = 1200' X 350'

"GRANVILLE 149" - "GRANVILLE 150" = 1450' X 350'

"GRANVILLE 151" - "GRANVILLE 152" = 1250' X 350'

"GRANVILLE 153" = 1450' X 300'



AMC 437336

RECEIVED
AZ STATE OFFICE
MAR 24 P 3:21

N.W. CORNER
"GRANVILLE 108"
6800'N, 1300'W

N.E. CORNER
"GRANVILLE 152"
5350'N, 7950'E

S.W. CORNER
"GRANVILLE 124"
2600'N, 2550'E

S.E. CORNER
"GRANVILLE 130"
2600'N, 9400'E

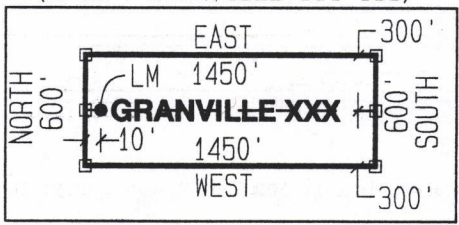
SCALE 1" = 1500'



CLAIM ACREAGE = 16.53 AC.

SE COR
SECTION 20
CALCULATED FROM WC's
0'N, 0'W

TYPICAL CLAIM DETAIL
(NOT TO SCALE)
(EXCEPT GRANVILLE 131-153)



- INDICATES END CENTER OR CORNER OF LODGE CLAIM. SET 2"x2"x5' WOODEN POST (TYPICAL).
- INDICATES LOCATION MONUMENT. SET 2"x2"x5' WOODEN POST 10' FROM AN END CENTER WITH PLASTIC BOTTLE CONTAINING THE LOCATION NOTICE (TYPICAL).

S.E. CORNER
"GRANVILLE 120"
1600'S, 150'E

LOCATORS:
FREEPORT MCMORAN MORENCI INC
4521 US HIGHWAY 191
MORENCI AZ 85540

29

LOCATION NOTICE FOR LODE MINING CLAIM

Amendment BLM Serial # _____

NOTICE IS HEREBY GIVEN that the GRANVILLE 147
_____ lode mining claim has been located
by FREEPORT MCMORAN MORENCI INC
whose current mailing
address is 4521 U.S. HIGHWAY 191
MORENCI AZ 85540

RECEIVED
IN AZ STATE OFFICE
2016 MAR 24 P 3:21
PHOENIX, ARIZONA
BLM
Date
Stamp

The general course of this claim is EAST - WEST and it is situated in GREENLEE
County, Arizona. This claim is 1200 feet in length and 450 feet in width.

12.40 Total Claim Acreage. This claim runs from the location monument on which this location notice
is posted on the centerline of the claim approximately 10 feet in a WEST direction to the WEST
end line and 1190 feet in a EAST direction to the EAST end line. This claim is marked by six
monuments, one at each corner and one at the center of each end line of the claim.

The location monument on which this notice is posted is situated within Section 21, Township 3S
_____, Range 29E _____, Gila Salt River Base and Meridian, Arizona and this claim encompasses portions
of the following quarter section(s), section(s), Township(s) and Range(s) NW1/4, SECTION 21,
T3S-R29E

Gila Salt River Base and Meridian, Arizona.


The locality of this claim with reference to some natural object or permanent monument and additional information
(if any) concerning its locality are as follows: THE N.W. CORNER OF THIS CLAIM IS 4,400 FEET
NORTH & 1,350 FEET EAST OF THE S.E CORNER OF SECTION 20, T3S-R29E

_____ The above information is shown on the attached map.

DATED AND POSTED on the ground this 5th day of JANUARY, 2016.

LOCATOR(s) AGENT

Print Name(s) JODY A. STONE, RLS

Signature(s) 

Form MCF100
Revised July 2014

AMC437337

"GRANVILLE 147"

LOCATION OF THE "GRANVILLE 108" THROUGH "GRANVILLE 153"

LODE CLAIMS

SITUATED IN SECTIONS 15, 16, 17, 20, 21, 22, 28, & 29.
T3S-R29E G&SRM, GREENLEE COUNTY, AZ

ALL CLAIMS ARE 1450' IN LENGTH & 600' IN WIDTH

EXCEPT:

"GRANVILLE 131" THROUGH "GRANVILLE 138" = 1250' X 600'

"GRANVILLE 139" THROUGH "GRANVILLE 146" = 1200' X 600'

"GRANVILLE 147" = 1200' X 450'

"GRANVILLE 148" = 1200' X 350'

"GRANVILLE 149" - "GRANVILLE 150" = 1450' X 350'

"GRANVILLE 151" - "GRANVILLE 152" = 1250' X 350'

"GRANVILLE 153" = 1450' X 300'



N.W. CORNER
"GRANVILLE 108"
6800'N, 1300'W

N.E. CORNER
"GRANVILLE 152"
5350'N, 7950'E

16

15

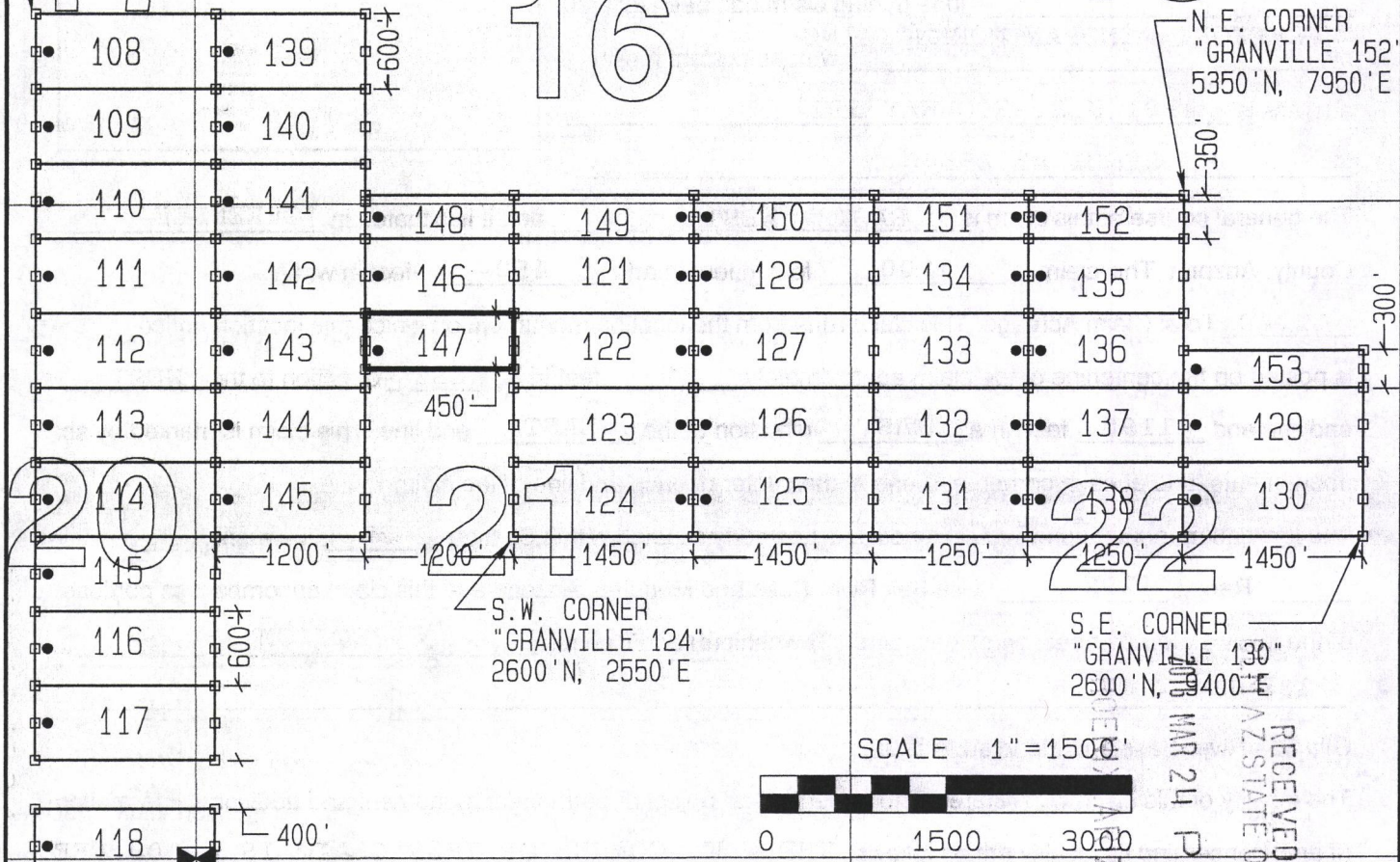
17

20

21

22

29



S.W. CORNER
"GRANVILLE 124"
2600'N, 2550'E

S.E. CORNER
"GRANVILLE 130"
2600'N, 8400'E

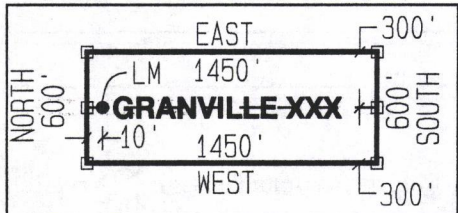
SCALE 1"=1500'



CLAIM ACREAGE = 12.40 AC

- INDICATES END CENTER OR CORNER OF LODGE CLAIM. SET 2"x2"x5' WOODEN POST (TYPICAL).
- INDICATES LOCATION MONUMENT. SET 2"x2"x5' WOODEN POST 10' FROM AN END CENTER WITH PLASTIC BOTTLE CONTAINING THE LOCATION NOTICE (TYPICAL).

TYPICAL CLAIM DETAIL (NOT TO SCALE) (EXCEPT GRANVILLE 131-153)



S.E. CORNER
"GRANVILLE 120"
1600'S, 150'E

RECEIVED
AZ STATE OFFICE
MAR 24 P 3:21

ANC4373371

LOCATORS:
FREEPORT MCMORAN MORENCI INC
4521 US HIGHWAY 191
MORENCI AZ 85540

LOCATION NOTICE FOR LODE MINING CLAIM

Amendment BLM Serial # _____

NOTICE IS HEREBY GIVEN that the GRANVILLE 148

_____ lode mining claim has been located

by FREEPORT MCMORAN MORENCI INC whose current mailing

address is 4521 U.S. HIGHWAY 191

MORENCI AZ 85540

RECEIVED
BLM AZ STATE OFFICE
2016 MAR 24 P 3:21
TUCSON, ARIZONA
BLM
Date
Stamp

The general course of this claim is EAST - WEST and it is situated in GREENLEE

County, Arizona. This claim is 1200 feet in length and 350 feet in width.

9.64 Total Claim Acreage. This claim runs from the location monument on which this location notice is posted on the centerline of the claim approximately 10 feet in a WEST direction to the WEST end line and 1190 feet in a EAST direction to the EAST end line. This claim is marked by six monuments, one at each corner and one at the center of each end line of the claim.

The location monument on which this notice is posted is situated within Section 21, Township 3S, Range 29E, Gila Salt River Base and Meridian, Arizona and this claim encompasses portions of the following quarter section(s), section(s), Township(s) and Range(s) NW1/4, SECTION 21 & SW1/4, SECTION 16, T3S-R29E

Gila Salt River Base and Meridian, Arizona.

The locality of this claim with reference to some natural object or permanent monument and additional information (if any) concerning its locality are as follows: THE N.W. CORNER OF THIS CLAIM IS 5,350 FEET NORTH & 1,350 FEET EAST OF THE S.E CORNER OF SECTION 20, T3S-R29E

_____ The above information is shown on the attached map.

DATED AND POSTED on the ground this 5th day of JANUARY, 20 16.

LOCATOR(s) AGENT

Print Name(s) JODY A. STONE, RLS

Signature(s) 

ANCL437338

Form MCF100
Revised July 2014

"GRANVILLE 148"

LOCATION OF THE "GRANVILLE 108" THROUGH "GRANVILLE 153" LODE CLAIMS

SITUATED IN SECTIONS 15, 16, 17, 20, 21, 22, 28, & 29.
T3S-R29E G&SRM, GREENLEE COUNTY, AZ

ALL CLAIMS ARE 1450' IN LENGTH & 600' IN WIDTH

EXCEPT:

"GRANVILLE 131" THROUGH "GRANVILLE 138" = 1250' X 600'

"GRANVILLE 139" THROUGH "GRANVILLE 146" = 1200' X 600'

"GRANVILLE 147" = 1200' X 450'

"GRANVILLE 148" = 1200' X 350'

"GRANVILLE 149" - "GRANVILLE 150" = 1450' X 350'

"GRANVILLE 151" - "GRANVILLE 152" = 1250' X 350'

"GRANVILLE 153" = 1450' X 300'



N.W. CORNER
"GRANVILLE 108"
6800'N, 1300'W

N.E. CORNER
"GRANVILLE 152"
5350'N, 7950'E

16

15

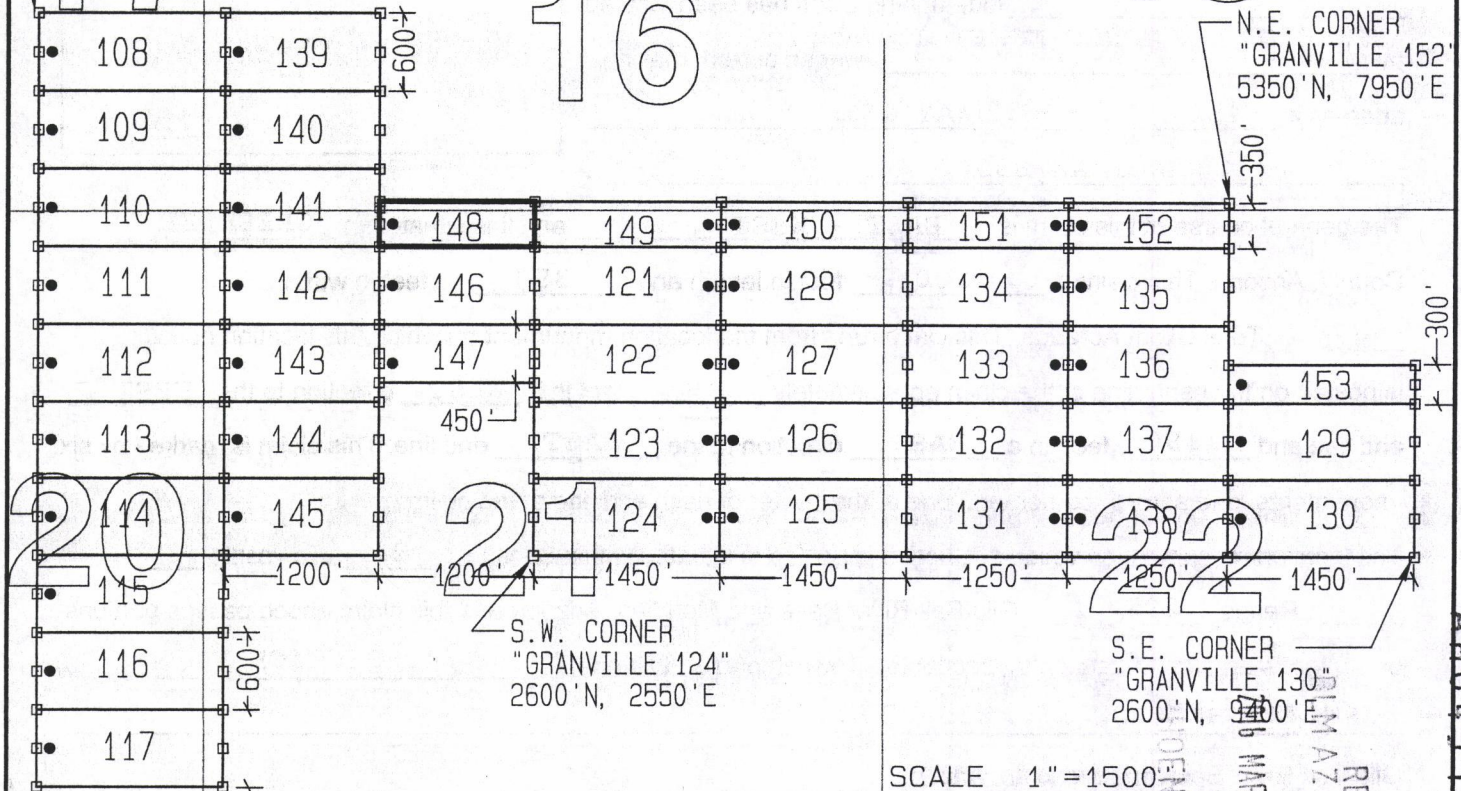
17

20

21

22

29



S.W. CORNER
"GRANVILLE 124"
2600'N, 2550'E

S.E. CORNER
"GRANVILLE 130"
2600'N, 9400'E

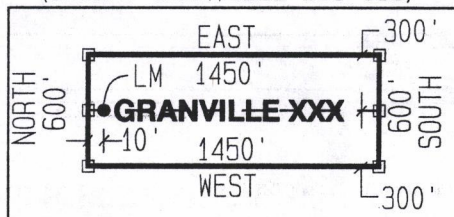
SCALE 1"=1500'



CLAIM ACREAGE = 9.64 AC.

- INDICATES END CENTER OR CORNER OF LODE CLAIM. SET 2"x2"x5' WOODEN POST (TYPICAL).
- INDICATES LOCATION MONUMENT. SET 2"x2"x5' WOODEN POST 10' FROM AN END CENTER WITH PLASTIC BOTTLE CONTAINING THE LOCATION NOTICE (TYPICAL).

TYPICAL CLAIM DETAIL
(NOT TO SCALE)
(EXCEPT GRANVILLE 131-153)



S.E. CORNER
"GRANVILLE 120"
1600'S, 150'E

LOCATORS:
FREEPORT MCMORAN MORENCI INC
4521 US HIGHWAY 191
MORENCI AZ 85540

AMC 437338

RECEIVED
AZ STATE OFFICE
MAR 24 P 3:21

LOCATION NOTICE FOR LOPE MINING CLAIM

Amendment BLM Serial # _____

NOTICE IS HEREBY GIVEN that the GRANVILLE 149

_____ lode mining claim has been located

by FREEPORT MCMORAN MORENCI INC whose current mailing

address is 4521 U.S. HIGHWAY 191

MORENCI AZ 85540

RECEIVED
BLM AZ STATE OFFICE
2016 MAR 24 P 3:21
PHOENIX, ARIZONA
BLM
Date
Stamp

The general course of this claim is EAST - WEST and it is situated in GREENLEE

County, Arizona. This claim is 1450 feet in length and 350 feet in width.

11.65 Total Claim Acreage. This claim runs from the location monument on which this location notice is posted on the centerline of the claim approximately 10 feet in a EAST direction to the EAST end line and 1440 feet in a WEST direction to the WEST end line. This claim is marked by six monuments, one at each corner and one at the center of each end line of the claim.

The location monument on which this notice is posted is situated within Section 21, Township 3S, Range 29E, Gila Salt River Base and Meridian, Arizona and this claim encompasses portions of the following quarter section(s), section(s), Township(s) and Range(s) NE1/4 & NW1/4, SECTION 21 & SW1/4 & SE1/4, SECTION 16, T3S-R29E

Gila Salt River Base and Meridian, Arizona.

The locality of this claim with reference to some natural object or permanent monument and additional information (if any) concerning its locality are as follows: THE N.W. CORNER OF THIS CLAIM IS 5,350 FEET NORTH & 2,550 FEET EAST OF THE S.E CORNER OF SECTION 20, T3S-R29E

_____ The above information is shown on the attached map.

DATED AND POSTED on the ground this 5th day of JANUARY, 2016.

LOCATOR(s) AGENT

Print Name(s) JODY A. STONE, RLS

Signature(s) 

Form MCF100
Revised July 2014

AMC437339

"GRANVILLE 149"

LOCATION OF THE "GRANVILLE 108" THROUGH "GRANVILLE 153" LODE CLAIMS

SITUATED IN SECTIONS 15, 16, 17, 20, 21, 22, 28, & 29.
T3S-R29E G&SRM, GREENLEE COUNTY, AZ

ALL CLAIMS ARE 1450' IN LENGTH & 600' IN WIDTH

EXCEPT:

- "GRANVILLE 131" THROUGH "GRANVILLE 138" = 1250' X 600'
- "GRANVILLE 139" THROUGH "GRANVILLE 146" = 1200' X 600'
- "GRANVILLE 147" = 1200' X 450'
- "GRANVILLE 148" = 1200' X 350'
- "GRANVILLE 149" - "GRANVILLE 150" = 1450' X 350'
- "GRANVILLE 151" - "GRANVILLE 152" = 1250' X 350'
- "GRANVILLE 153" = 1450' X 300'

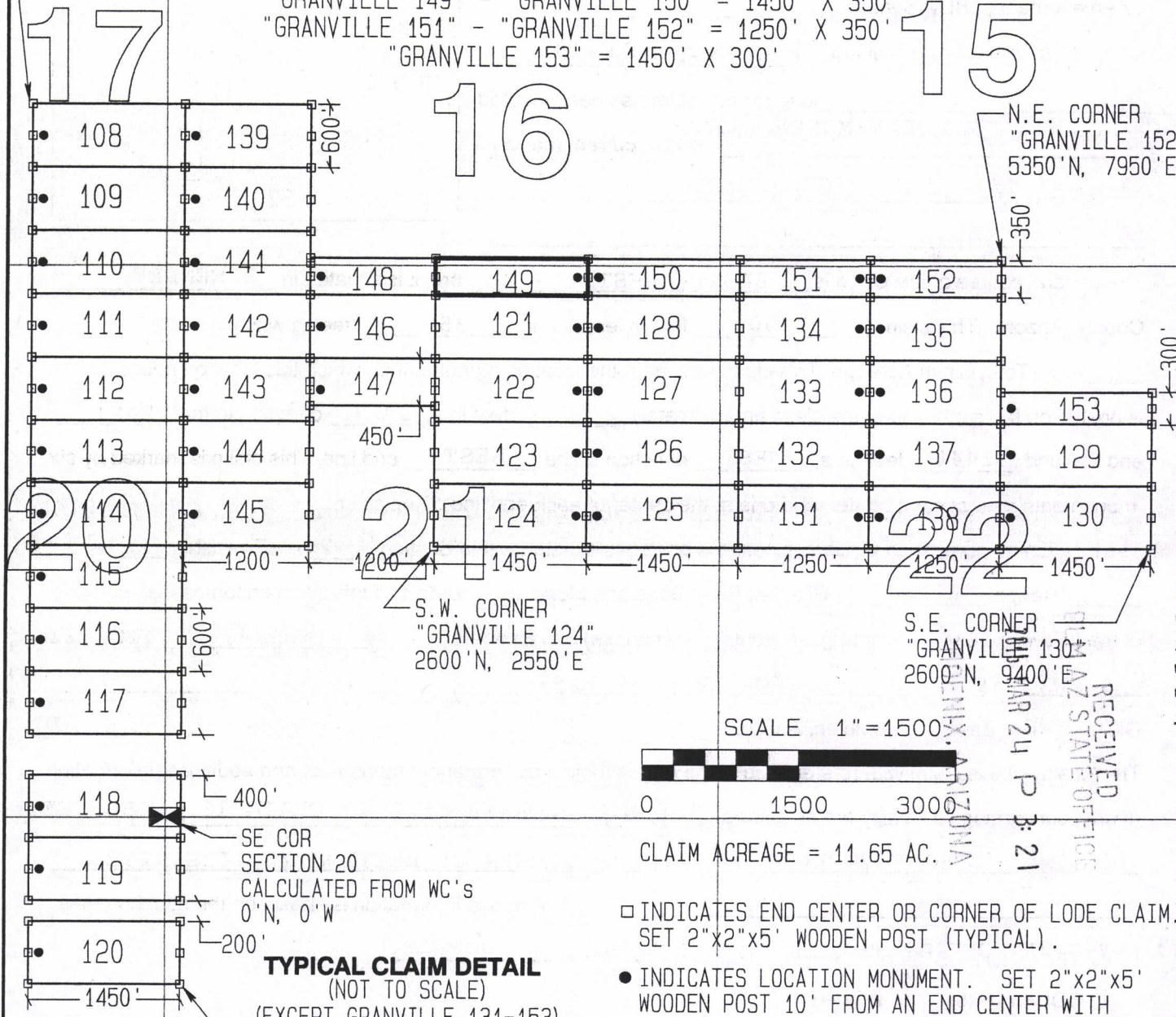


N.W. CORNER
"GRANVILLE 108"
6800'N, 1300'W

N.E. CORNER
"GRANVILLE 152"
5350'N, 7950'E

16

15



S.W. CORNER
"GRANVILLE 124"
2600'N, 2550'E

S.E. CORNER
"GRANVILLE 130"
2600'N, 9400'E

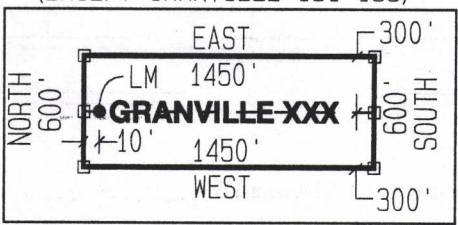
SCALE 1" = 1500'



CLAIM ACREAGE = 11.65 AC.

- INDICATES END CENTER OR CORNER OF LODE CLAIM. SET 2"x2"x5' WOODEN POST (TYPICAL).
- INDICATES LOCATION MONUMENT. SET 2"x2"x5' WOODEN POST 10' FROM AN END CENTER WITH PLASTIC BOTTLE CONTAINING THE LOCATION NOTICE (TYPICAL).

TYPICAL CLAIM DETAIL
(NOT TO SCALE)
(EXCEPT GRANVILLE 131-153)



S.E. CORNER
"GRANVILLE 120"
1600'S, 150'E

29

LOCATORS:
FREEPORT MCMORAN MORENCI INC
4521 US HIGHWAY 191
MORENCI AZ 85540

ARIZONA

RECEIVED
AZ STATE OFFICE
MAR 24 P 3: 21

LOCATION NOTICE FOR LODE MINING CLAIM

Amendment BLM Serial # _____

NOTICE IS HEREBY GIVEN that the GRANVILLE 150

_____ lode mining claim has been located
by FREEPORT MCMORAN MORENCI INC
whose current mailing
address is 4521 U.S. HIGHWAY 191
MORENCI AZ 85540

BLM
Date
Stamp

RECEIVED
BLM AZ STATE OFFICE
2016 MAR 24 P 3:21
PHOENIX, ARIZONA

The general course of this claim is EAST - WEST and it is situated in GREENLEE

County, Arizona. This claim is 1450 feet in length and 350 feet in width.

11.65 Total Claim Acreage. This claim runs from the location monument on which this location notice is posted on the centerline of the claim approximately 10 feet in a WEST direction to the WEST end line and 1440 feet in a EAST direction to the EAST end line. This claim is marked by six monuments, one at each corner and one at the center of each end line of the claim.

The location monument on which this notice is posted is situated within Section 21, Township 3S, Range 29E, Gila Salt River Base and Meridian, Arizona and this claim encompasses portions of the following quarter section(s), section(s), Township(s) and Range(s) NE1/4, SECTION 21 & SE1/4, SECTION 16, T3S-R29E

Gila Salt River Base and Meridian, Arizona.

The locality of this claim with reference to some natural object or permanent monument and additional information (if any) concerning its locality are as follows: THE N.W. CORNER OF THIS CLAIM IS 5,350 FEET NORTH & 4,000 FEET EAST OF THE S.E CORNER OF SECTION 20, T3S-R29E

The above information is shown on the attached map.

DATED AND POSTED on the ground this 5th day of JANUARY, 2016.

LOCATOR(s) AGENT

Print Name(s) JODY A. STONE, RLS

Signature(s) 

Form MCF100
Revised July 2014

AMC437340

"GRANVILLE 150"

LOCATION OF THE "GRANVILLE 108" THROUGH "GRANVILLE 153" LODE CLAIMS

SITUATED IN SECTIONS 15, 16, 17, 20, 21, 22, 28, & 29.
T3S-R29E G&SRM, GREENLEE COUNTY, AZ

ALL CLAIMS ARE 1450' IN LENGTH & 600' IN WIDTH

EXCEPT:

"GRANVILLE 131" THROUGH "GRANVILLE 138" = 1250' X 600'

"GRANVILLE 139" THROUGH "GRANVILLE 146" = 1200' X 600'

"GRANVILLE 147" = 1200' X 450'

"GRANVILLE 148" = 1200' X 350'

"GRANVILLE 149" - "GRANVILLE 150" = 1450' X 350'

"GRANVILLE 151" - "GRANVILLE 152" = 1250' X 350'

"GRANVILLE 153" = 1450' X 300'



N.W. CORNER
"GRANVILLE 108"
6800'N, 1300'W

N.E. CORNER
"GRANVILLE 152"
5350'N, 7950'E

S.W. CORNER
"GRANVILLE 124"
2600'N, 2550'E

S.E. CORNER
"GRANVILLE 130"
2600'N, 2400'E

SCALE 1"=1500'

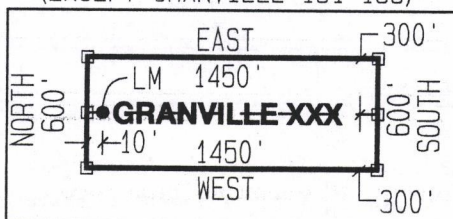


CLAIM ACREAGE = 11.65 AC

□ INDICATES END CENTER OR CORNER OF LODE CLAIM.
SET 2"x2"x5' WOODEN POST (TYPICAL).

● INDICATES LOCATION MONUMENT. SET 2"x2"x5'
WOODEN POST 10' FROM AN END CENTER WITH
PLASTIC BOTTLE CONTAINING THE LOCATION NOTICE
(TYPICAL).

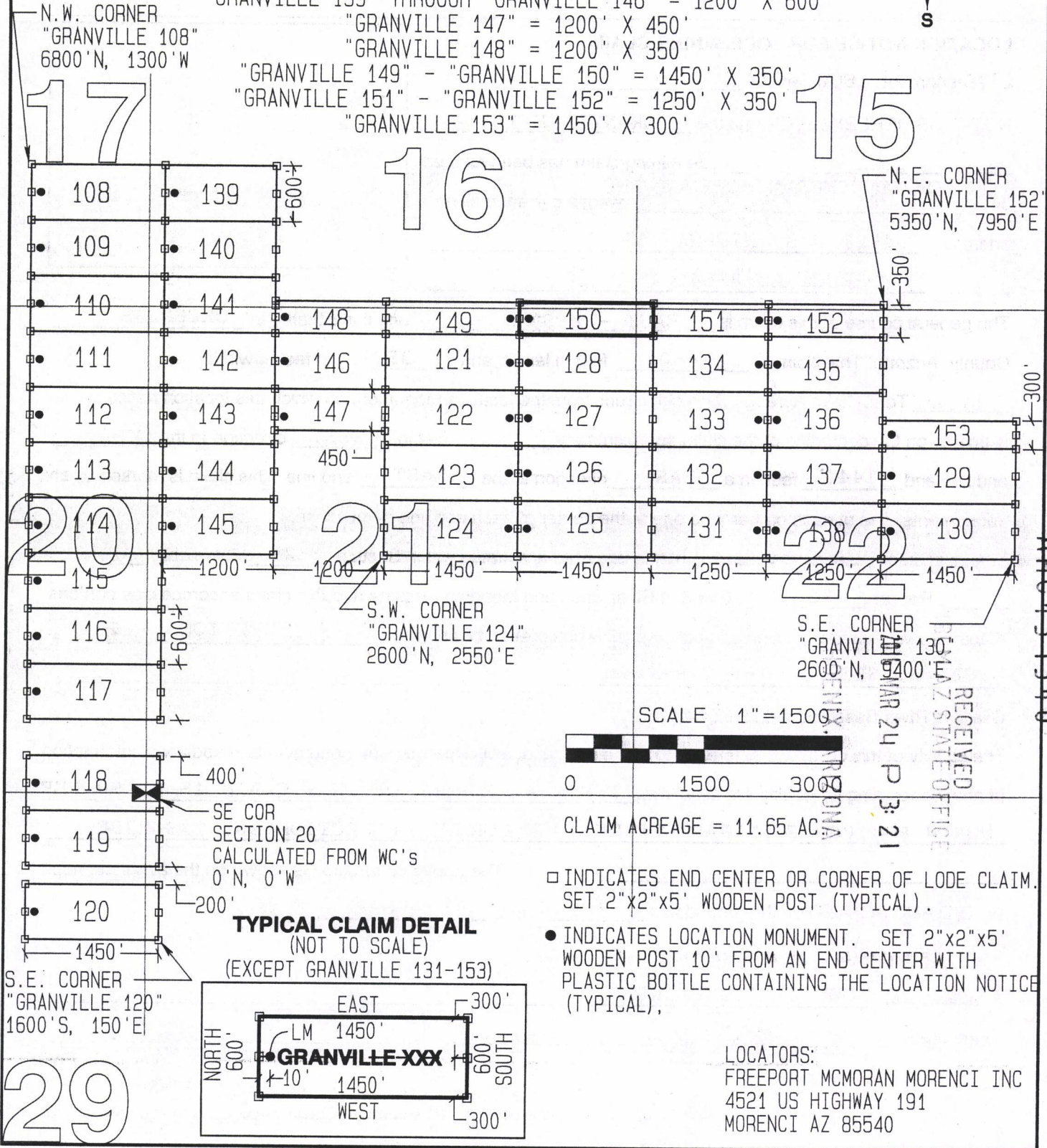
TYPICAL CLAIM DETAIL
(NOT TO SCALE)
(EXCEPT GRANVILLE 131-153)



LOCATORS:
FREEPORT MCMORAN MORENCI INC
4521 US HIGHWAY 191
MORENCI AZ 85540

AMC1137310

RECEIVED
AZ STATE OFFICE
FEBRUARY 24 P 3:21



LOCATION NOTICE FOR LODE MINING CLAIM

Amendment BLM Serial # _____

NOTICE IS HEREBY GIVEN that the GRANVILLE 151
_____ lode mining claim has been located
by FREEPORT MCMORAN MORENCI INC
whose current mailing
address is 4521 U.S. HIGHWAY 191
MORENCI AZ 85540

RECEIVED
BLM AZ STATE OFFICE
2016 MAR 24 P 3:21
TUCSON, ARIZONA
BLM
Date
Stamp

The general course of this claim is EAST - WEST and it is situated in GREENLEE
County, Arizona. This claim is 1250 feet in length and 350 feet in width.

10.04 Total Claim Acreage. This claim runs from the location monument on which this location notice
is posted on the centerline of the claim approximately 10 feet in a EAST direction to the EAST
end line and 1240 feet in a WEST direction to the WEST end line. This claim is marked by six
monuments, one at each corner and one at the center of each end line of the claim.

The location monument on which this notice is posted is situated within Section 22, Township 3S
_____, Range 29E, Gila Salt River Base and Meridian, Arizona and this claim encompasses portions
of the following quarter section(s), section(s), Township(s) and Range(s) NW1/4 SECTION 22 & SW1/4,
SECTION 15, T3S-R29E

Gila Salt River Base and Meridian, Arizona.


The locality of this claim with reference to some natural object or permanent monument and additional information
(if any) concerning its locality are as follows: THE N.W. CORNER OF THIS CLAIM IS 5,350 FEET
NORTH & 5,450 FEET EAST OF THE S.E CORNER OF SECTION 20, T3S-R29E

_____ The above information is shown on the attached map.

DATED AND POSTED on the ground this 6th day of JANUARY, 2016.

LOCATOR(s) AGENT

Print Name(s) JODY A. STONE, RLS

Signature(s) 

Form MCF100
Revised July 2014

AMC437341

"GRANVILLE 151"

LOCATION OF THE "GRANVILLE 108" THROUGH "GRANVILLE 153" LODE CLAIMS

SITUATED IN SECTIONS 15, 16, 17, 20, 21, 22, 28, & 29.
T3S-R29E G&SRM, GREENLEE COUNTY, AZ

ALL CLAIMS ARE 1450' IN LENGTH & 600' IN WIDTH

EXCEPT:

"GRANVILLE 131" THROUGH "GRANVILLE 138" = 1250' X 600'

"GRANVILLE 139" THROUGH "GRANVILLE 146" = 1200' X 600'

"GRANVILLE 147" = 1200' X 450'

"GRANVILLE 148" = 1200' X 350'

"GRANVILLE 149" - "GRANVILLE 150" = 1450' X 350'

"GRANVILLE 151" - "GRANVILLE 152" = 1250' X 350'

"GRANVILLE 153" = 1450' X 300'



N.W. CORNER
"GRANVILLE 108"
6800'N, 1300'W

N.E. CORNER
"GRANVILLE 152"
5350'N, 7950'E

16

15

17

20

21

22

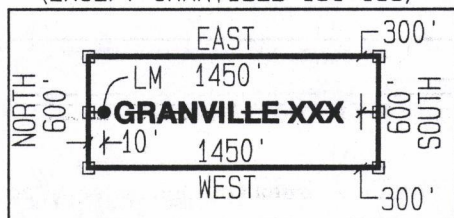
S.W. CORNER
"GRANVILLE 124"
2600'N, 2550'E

S.E. CORNER
"GRANVILLE 130"
2600'N, 9400'E

118 400'

SE COR
SECTION 20
CALCULATED FROM WC's
0'N, 0'W

TYPICAL CLAIM DETAIL
(NOT TO SCALE)
(EXCEPT GRANVILLE 131-153)



S.E. CORNER
"GRANVILLE 120"
1600'S, 150'E

29

SCALE 1"=1500'



CLAIM ACREAGE = 10.04 AC.

- INDICATES END CENTER OR CORNER OF LODGE CLAIM. SET 2"x2"x5' WOODEN POST (TYPICAL).
- INDICATES LOCATION MONUMENT. SET 2"x2"x5' WOODEN POST 10' FROM AN END CENTER WITH PLASTIC BOTTLE CONTAINING THE LOCATION NOTICE (TYPICAL).

LOCATORS:
FREEPORT MCMORAN MORENCI INC
4521 US HIGHWAY 191
MORENCI AZ 85540

RECEIVED
AZ STATE OFFICE
MAR 24 P 3:22

AM0437341

LOCATION NOTICE FOR LODE MINING CLAIM

Amendment BLM Serial # _____

NOTICE IS HEREBY GIVEN that the GRANVILLE 152
_____ lode mining claim has been located
by FREEPORT MCMORAN MORENCI INC
_____ whose current mailing
address is 4521 U.S. HIGHWAY 191
_____ MORENCI AZ 85540

RECEIVED
BLM AZ STATE OFFICE
2016 MAR 24 P 3:22
MORONIX, ARIZONA
BLM
Date
Stamp

The general course of this claim is EAST - WEST and it is situated in GREENLEE
County, Arizona. This claim is 1250 feet in length and 350 feet in width.

10.04 Total Claim Acreage. This claim runs from the location monument on which this location notice
is posted on the centerline of the claim approximately 10 feet in a WEST direction to the WEST
end line and 1240 feet in a EAST direction to the EAST end line. This claim is marked by six
monuments, one at each corner and one at the center of each end line of the claim.

The location monument on which this notice is posted is situated within Section 22, Township 3S
_____, Range 29E, Gila Salt River Base and Meridian, Arizona and this claim encompasses portions
of the following quarter section(s), section(s), Township(s) and Range(s) NW1/4 & NE1/4, SECTION 22
SW1/4 & SE1/4, SECTION 15, T3S-R29E

Gila Salt River Base and Meridian, Arizona.

The locality of this claim with reference to some natural object or permanent monument and additional information
(if any) concerning its locality are as follows: THE N.W. CORNER OF THIS CLAIM IS 5,350 FEET
NORTH & 6,700 FEET EAST OF THE S.E CORNER OF SECTION 20, T3S-R29E

_____ The above information is shown on the attached map.

DATED AND POSTED on the ground this 6th day of JANUARY, 2016.

LOCATOR(s) AGENT

Print Name(s) JODY A. STONE, RLS

Signature(s) 

Form MCF100
Revised July 2014

ANC437342

"GRANVILLE 152"

LOCATION OF THE "GRANVILLE 108" THROUGH "GRANVILLE 153" LODE CLAIMS

SITUATED IN SECTIONS 15, 16, 17, 20, 21, 22, 28, & 29.
T3S-R29E G&SRM, GREENLEE COUNTY, AZ

ALL CLAIMS ARE 1450' IN LENGTH & 600' IN WIDTH

EXCEPT:

"GRANVILLE 131" THROUGH "GRANVILLE 138" = 1250' X 600'

"GRANVILLE 139" THROUGH "GRANVILLE 146" = 1200' X 600'

"GRANVILLE 147" = 1200' X 450'

"GRANVILLE 148" = 1200' X 350'

"GRANVILLE 149" - "GRANVILLE 150" = 1450' X 350'

"GRANVILLE 151" - "GRANVILLE 152" = 1250' X 350'

"GRANVILLE 153" = 1450' X 300'



N.W. CORNER
"GRANVILLE 108"
6800'N, 1300'W

N.E. CORNER
"GRANVILLE 152"
5350'N, 7950'E

16

15

17

20

21

22

S.W. CORNER
"GRANVILLE 124"
2600'N, 2550'E

S.E. CORNER
"GRANVILLE 130"
2600'N, 4400'E

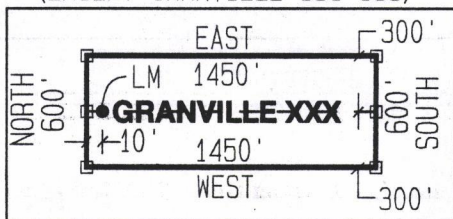
SCALE 1"=1500'



CLAIM ACREAGE = 10.04 AC.

- INDICATES END CENTER OR CORNER OF LODGE CLAIM. SET 2"x2"x5' WOODEN POST (TYPICAL).
- INDICATES LOCATION MONUMENT. SET 2"x2"x5' WOODEN POST 10' FROM AN END CENTER WITH PLASTIC BOTTLE CONTAINING THE LOCATION NOTICE (TYPICAL).

TYPICAL CLAIM DETAIL
(NOT TO SCALE)
(EXCEPT GRANVILLE 131-153)



S.E. CORNER
"GRANVILLE 120"
1600'S, 150'E

29

LOCATORS:
FREEPORT MCMORAN MORENCI INC
4521 US HIGHWAY 191
MORENCI AZ 85540

ANG1137312

RECEIVED
STATE OFFICE
MAR 24 P 3:22

LOCATION NOTICE FOR LODE MINING CLAIM

Amendment BLM Serial # _____

NOTICE IS HEREBY GIVEN that the GRANVILLE 153
_____ lode mining claim has been located
by FREEPORT MCMORAN MORENCI INC
whose current mailing
address is 4521 U.S. HIGHWAY 191
MORENCI AZ 85540

RECEIVED
BLM AZ STATE OFFICE
2016 MAR 24 P 3: 22
MOENIX, ARIZONA
BLM
Date
Stamp

The general course of this claim is EAST - WEST and it is situated in GREENLEE
County, Arizona. This claim is 1450 feet in length and 300 feet in width.

9.99 Total Claim Acreage. This claim runs from the location monument on which this location notice
is posted on the centerline of the claim approximately 10 feet in a WEST direction to the WEST
end line and 1440 feet in a EAST direction to the EAST end line. This claim is marked by six
monuments, one at each corner and one at the center of each end line of the claim.

The location monument on which this notice is posted is situated within Section 22, Township 3S
_____, Range 29E, Gila Salt River Base and Meridian, Arizona and this claim encompasses portions
of the following quarter section(s), section(s), Township(s) and Range(s) NE1/4 & NW1/4, SECTION 22,
T3S-R29E

Gila Salt River Base and Meridian, Arizona.


The locality of this claim with reference to some natural object or permanent monument and additional information
(if any) concerning its locality are as follows: THE N.W. CORNER OF THIS CLAIM IS 4,100 FEET
NORTH & 7,950 FEET EAST OF THE S.E CORNER OF SECTION 20, T3S-R29E

_____ The above information is shown on the attached map.

DATED AND POSTED on the ground this 6th day of JANUARY, 2016.

LOCATOR(s) AGENT

Print Name(s) JODY A. STONE, RLS

Signature(s) 

AMC437343

Form MCF100
Revised July 2014

"GRANVILLE 153"

LOCATION OF THE "GRANVILLE 108" THROUGH "GRANVILLE 153" LODE CLAIMS

SITUATED IN SECTIONS 15, 16, 17, 20, 21, 22, 28, & 29.
T3S-R29E G&SRM, GREENLEE COUNTY, AZ

ALL CLAIMS ARE 1450' IN LENGTH & 600' IN WIDTH

EXCEPT:

- "GRANVILLE 131" THROUGH "GRANVILLE 138" = 1250' X 600'
- "GRANVILLE 139" THROUGH "GRANVILLE 146" = 1200' X 600'
- "GRANVILLE 147" = 1200' X 450'
- "GRANVILLE 148" = 1200' X 350'
- "GRANVILLE 149" - "GRANVILLE 150" = 1450' X 350'
- "GRANVILLE 151" - "GRANVILLE 152" = 1250' X 350'
- "GRANVILLE 153" = 1450' X 300'

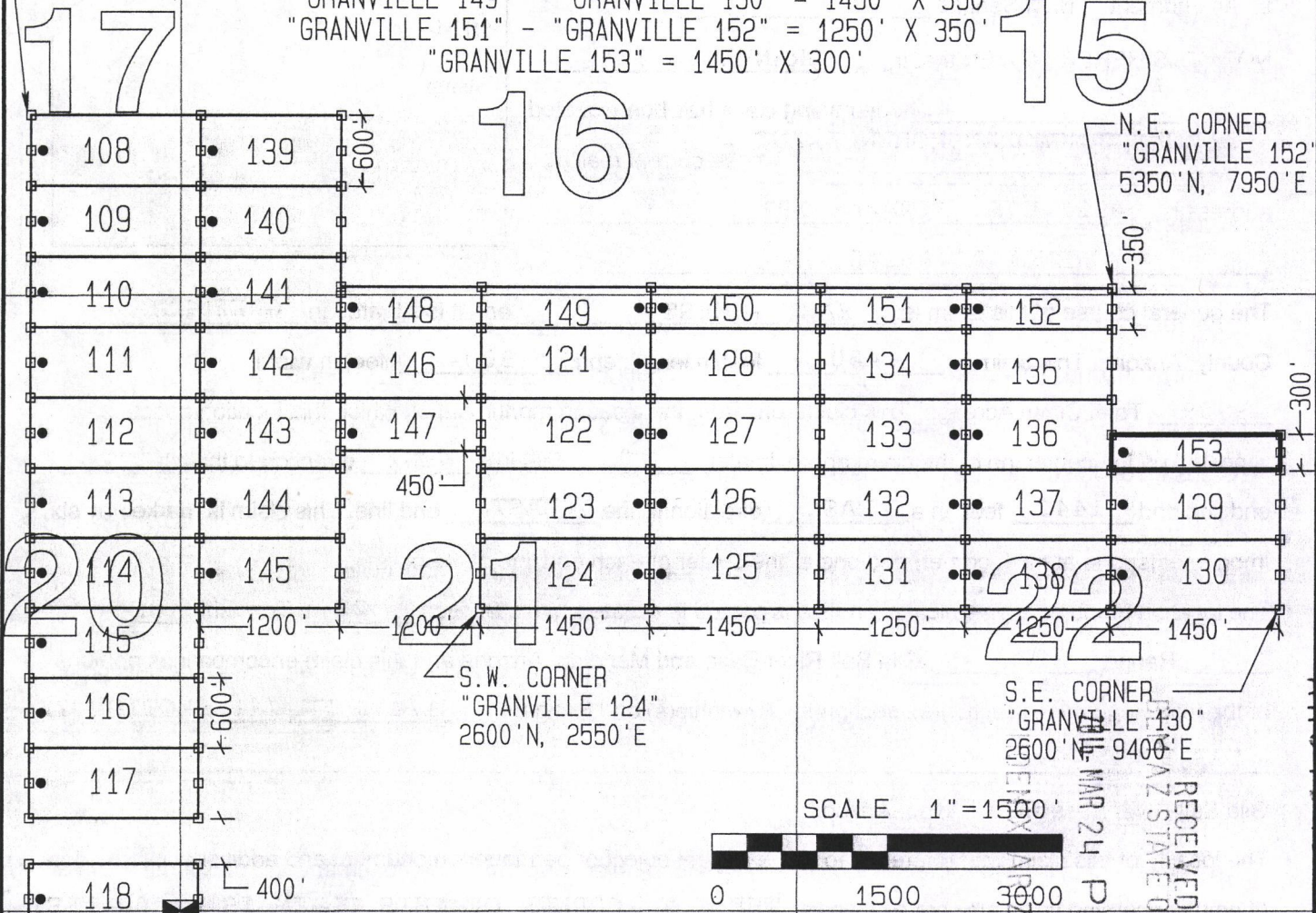


N.W. CORNER
"GRANVILLE 108"
6800'N, 1300'W

N.E. CORNER
"GRANVILLE 152"
5350'N, 7950'E

16

15



S.W. CORNER
"GRANVILLE 124"
2600'N, 2550'E

S.E. CORNER
"GRANVILLE 130"
2600'N, 9400'E

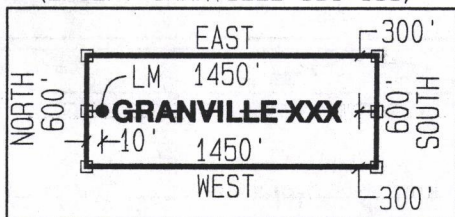
SCALE 1" = 1500'



CLAIM ACREAGE = 9.99 AC

- INDICATES END CENTER OR CORNER OF LODE CLAIM. SET 2"x2"x5' WOODEN POST (TYPICAL).
- INDICATES LOCATION MONUMENT. SET 2"x2"x5' WOODEN POST 10' FROM AN END CENTER WITH PLASTIC BOTTLE CONTAINING THE LOCATION NOTICE (TYPICAL).

TYPICAL CLAIM DETAIL
(NOT TO SCALE)
(EXCEPT GRANVILLE 131-153)



LOCATORS:
FREEPORT MCMORAN MORENCI INC
4521 US HIGHWAY 191
MORENCI AZ 85540

S.E. CORNER
"GRANVILLE 120"
1600'S, 150'E

29

AMC1137343

RECEIVED
AZ STATE OFFICE
MAR 24 P 3:22

"GRANVILLE 108"

LOCATION OF THE "GRANVILLE 108" THROUGH "GRANVILLE 153"

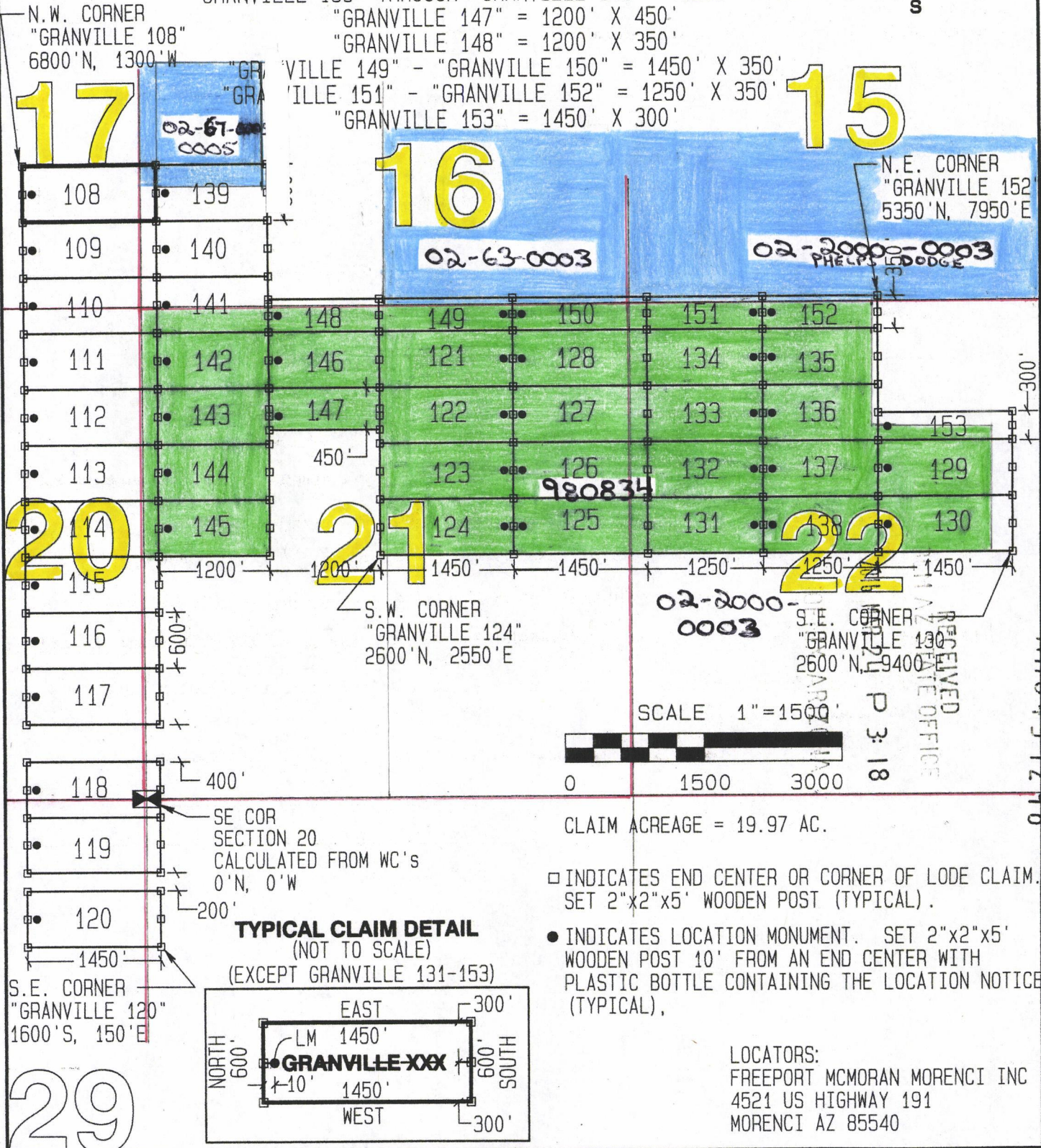
LODE CLAIMS

SITUATED IN SECTIONS 15, 16, 17, 20, 21, 22, 28, & 29.
T3S-R29E G&SRM, GREENLEE COUNTY, AZ

ALL CLAIMS ARE 1450' IN LENGTH & 600' IN WIDTH

EXCEPT:

- "GRANVILLE 131" THROUGH "GRANVILLE 138" = 1250' X 600'
- "GRANVILLE 139" THROUGH "GRANVILLE 146" = 1200' X 600'
- "GRANVILLE 147" = 1200' X 450'
- "GRANVILLE 148" = 1200' X 350'
- "GRANVILLE 149" - "GRANVILLE 150" = 1450' X 350'
- "GRANVILLE 151" - "GRANVILLE 152" = 1250' X 350'
- "GRANVILLE 153" = 1450' X 300'



N.W. CORNER
"GRANVILLE 108"
6800'N, 1300'W

N.E. CORNER
"GRANVILLE 152"
5350'N, 7950'E


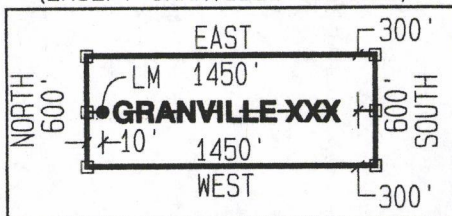
S.W. CORNER
"GRANVILLE 124"
2600'N, 2550'E

S.E. CORNER
"GRANVILLE 130"
2600'N, 9400'E

SE COR
SECTION 20
CALCULATED FROM WC'S
0'N, 0'W

S.E. CORNER
"GRANVILLE 120"
1600'S, 150'E

TYPICAL CLAIM DETAIL
(NOT TO SCALE)
(EXCEPT GRANVILLE 131-153)



CLAIM ACREAGE = 19.97 AC.

- INDICATES END CENTER OR CORNER OF LODE CLAIM. SET 2"x2"x5' WOODEN POST (TYPICAL).
- INDICATES LOCATION MONUMENT. SET 2"x2"x5' WOODEN POST 10' FROM AN END CENTER WITH PLASTIC BOTTLE CONTAINING THE LOCATION NOTICE (TYPICAL).

LOCATORS:
FREEPORT MCMORAN MORENCI INC
4521 US HIGHWAY 191
MORENCI AZ 85540

106³ = 5280
53³ = 2640
26.5³ = 1320

AMC 437298

Phoenix 057644.

The United States of America,

To all to whom these presents shall come, Greeting:

WHEREAS, a Certificate of the Register of the Land Office at **Phoenix, Arizona,** has been deposited in the General Land Office, whereby it appears that, pursuant to the Act of Congress of May 20, 1862, "To Secure Homesteads to Actual Settlers on the Public Domain," and the acts supplemental thereto, the claim of **Joseph S. Chesser** has been established and duly consummated, in conformity to law, for the **west half of the northwest quarter, the northeast quarter of the northwest quarter and the northeast quarter of Section twenty-one and the northwest quarter and the southwest quarter of the northeast quarter of Section twenty-two in Township three south of Range twenty-nine east of the Gila and Salt River Meridian, Arizona, containing four hundred eighty acres,**

according to the Official Plat of the Survey of the said Land, returned to the GENERAL LAND OFFICE by the Surveyor-General:

NOW KNOW YE, That there is, therefore, granted by the UNITED STATES unto the said claimant the tract of Land above described; TO HAVE AND TO HOLD the said tract of Land, with the appurtenances thereof, unto the said claimant and to the heirs and assigns of the said claimant forever; subject to any vested and accrued water rights for mining, agricultural, manufacturing, or other purposes, and rights to ditches and reservoirs used in connection with such water rights, as may be recognized and acknowledged by the local customs, laws, and decisions of courts; and there is reserved from the lands hereby granted, a right of way thereon for ditches or canals constructed by the authority of the United States. Excepting and reserving, however, to the United States all the coal and other minerals in the lands so entered and patented, together with the right to prospect for, mine, and remove the same pursuant to the provisions and limitations of the Act of December 29, 1916 (39 Stat., 862).

IN TESTIMONY WHEREOF, I, **Calvin Coolidge,**

President of the United States of America, have caused these letters to be made

Patent, and the seal of the General Land Office to be hereunto affixed.

GIVEN under my hand, at the City of Washington, the **TWELFTH**

(SEAL)

day of **JUNE**

In the year of our Lord one thousand

nine hundred and **TWENTY-SIX**

and of the Independence of the

United States the one hundred and **FIFTIETH**

By the President:

By

Calvin Coolidge

Diana B. Cugler

, Secretary.

M. P. LeRoy
Recorder of the General Land Office.

RECORD OF PATENTS: Patent Number **980834**

Land Patent Details 02-67-0005						
Accession Nr: AZAR 0033497 Document Type: Serial Patent State: Arizona Issue Date: 8/16/1966 Cancelled: No						
Names On Document			Miscellaneous Information			
<input type="checkbox"/> WILLIS, GENEVA, <input type="checkbox"/> WILLIS, OSCAR B			Land Office: Arizona 1950-1966 US Reservations: Yes Mineral Reservations: No Tribe: --- Militia: --- State In Favor Of: --- Authority: July 26, 1866: Mineral Patent-Placer (15 Stat. 251)			
Military Rank: ---						
Document Numbers			Survey Information			
Document Nr: 2670005 Misc. Doc. Nr: --- BLM Serial Nr: AZAR 0033497 Indian Allot. Nr: ---			Total Acres: 34.66 Survey Date: --- Geographic Name: Harmony 1 Metes/Bounds: No			
Land Descriptions						
State	Meridian	Twp - Rng	Aliquots	Section	Survey #	County
AZ	Gila-Salt River	003S - 029E		16		Greenlee

The United States of America,

To all to whom these presents shall come, Greeting:

WHEREAS, There are now deposited in the Bureau of Land Management of the United States, an application by the State of Arizona and a decision of the Land Office at Phoenix, Arizona, directing that a patent issue to the State of Arizona under the provisions of the Act of Congress approved June 21, 1934 (48 Stat. 1185), entitled "An Act Authorizing the Secretary of the Interior to issue patents to the numbered school sections in place, granted to the States by the Act approved February 22, 1889, by the Act approved January 25, 1927 (44 Stat. 1026), and by any other Act of Congress," for the following numbered school section lands in place, granted for the support of common schools and the title to which vested in the State of Arizona, under the Act of June 20, 1910 (36 Stat. 557), upon the acceptance of the Plats of Surveys by the Bureau of Land Management on June 7, 1923:

GILA AND SALT RIVER MERIDIAN, ARIZONA.

T. 3 S., R. 29 E.,

Sec. 16, E $\frac{1}{2}$;

T. 4 S., R. 29 E.,

Sec. 32, All;

Sec. 36, All.

The areas described aggregate 1,600.00 acres, according to the Official Plats of the Surveys of the said Land, on file in the Bureau of Land Management:

NOW, THEREFORE, KNOW YE, That the UNITED STATES OF AMERICA, in consideration of the premises, and in conformity with the said

The United States of America

To all to whom these presents shall come, Greetings:

AZA 28789

Whereas,

Phelps Dodge Corporation, a New York Corporation

is entitled to a land patent pursuant to Section 206 of the Federal Land Policy and Management Act of 1976, as amended, 43 U.S.C. 1716, for the following described lands:

Gila and Salt River Meridian, Arizona

T. 4 S., R. 28 E.,
sec. 12, lot 15.

T. 3 S., R. 29 E.,
sec. 15, all;
sec. 21, SE $\frac{1}{4}$ SW $\frac{1}{4}$, SE $\frac{1}{4}$;
sec. 22, N $\frac{1}{2}$ NE $\frac{1}{4}$, SE $\frac{1}{4}$ NE $\frac{1}{4}$, S $\frac{1}{2}$;
sec. 23, S $\frac{1}{2}$ SW $\frac{1}{4}$, SW $\frac{1}{4}$ SE $\frac{1}{4}$;
sec. 26, lots 1, 2, 3 and 5, W $\frac{1}{2}$ NE $\frac{1}{4}$, SE $\frac{1}{4}$ NE $\frac{1}{4}$, NW $\frac{1}{4}$, NE $\frac{1}{4}$ SE $\frac{1}{4}$;
sec. 27, lots 1 to 5, inclusive, N $\frac{1}{2}$ NE $\frac{1}{4}$, SE $\frac{1}{4}$ NE $\frac{1}{4}$, NW $\frac{1}{4}$ NW $\frac{1}{4}$;
sec. 28, lots 1 to 6, inclusive, lots 10 and 11, N $\frac{1}{2}$ NE $\frac{1}{4}$, SW $\frac{1}{4}$ NE $\frac{1}{4}$,
NE $\frac{1}{4}$ NW $\frac{1}{4}$;
sec. 31, lots 1, 4, 5, and 8, W $\frac{1}{2}$ E $\frac{1}{2}$;
sec. 32, lots 22 to 26, inclusive;
sec. 35, lots 9 to 12, inclusive, lots 17 and 18.

T. 4 S., R. 29 E.,
sec. 1, lots 7 and 8;
sec. 5, lots 11 and 14;
sec. 6, lots 2, 11, 21, 24 and 25;
sec. 7, lots 19, 20, 22, 23, 25 and 26;
sec. 8, lots 13, 14, 16, and 17;
sec. 11, lots 8 and 9;
sec. 12, lots 16 to 19, inclusive;
sec. 17, lot 15;
sec. 18, lots 22, 25 and 26;
sec. 20, lots 3, 9, and 14 to 19, inclusive, SW $\frac{1}{4}$ SW $\frac{1}{4}$.

T. 5 S., R. 29 E.,
sec. 12, lots 19, 21, 22, 23 and 24

containing 3,604.79 acres.

NOW KNOW YE, that there is, therefore, granted by the UNITED STATES unto Phelps Dodge Corporation, a New York corporation, the land described above; TO HAVE AND TO HOLD said land with all the rights, privileges, and immunities, and appurtenances, of whatsoever nature, thereunto belonging, unto Phelps Dodge Corporation, a New York corporation, its successors and assigns, forever, and,

EXCEPTING AND RESERVING TO THE UNITED STATES:

1. A right-of-way thereon for ditches or canals constructed by the authority of the United States. Act of August 30, 1890 (43 U.S.C. 945).
2. A right-of-way for Route #1 (Forest Trail # 12) as reserved under Right-Of-Way No. AZA 30035, pursuant to Title V of the Act of October 21, 1976 (43 U. S. C. 1767) as to the NW $\frac{1}{4}$ NW $\frac{1}{4}$, section 15, T. 3 S., R. 29 E., and the right to enforce all or any of the terms and conditions of the right-of-way, including the right to renew or extend it upon its termination.
3. An appropriation of a right-of-way for a Federal Aid Highway, No. AZA 7456, effective March 7, 1973, under the Act of August 27, 1958, as amended (72 Stat. 885) Title 23, U.S.C. 317, as to lot 10, section 28, T. 3 S., R. 29 E., Gila and Salt River Meridian, Arizona.

SUBJECT TO:

1. Those rights for a power transmission line granted to Arizona Electric Power Cooperative, Inc. its successors or assigns, by Right-Of-Way No. AZA-9015 pursuant to the Act of October 21, 1976, (90 Stat. 2776; 43 U. S. C. 1761), as to lot 21, sec. 12, T. 5 S., R. 29 E., Gila and Salt River Meridian, Arizona.



IN TESTIMONY WHEREOF, the undersigned authorized officer of the Bureau of Land Management, in accordance with the provisions of the Act of June 17, 1948 (62 Stat. 476), has, in the name of the United States, caused these letters to be made Patent, and the Seal of the Bureau to be hereunto affixed.

GIVEN under my hand, in Phoenix, Arizona, the Fifteenth day of December in the year of our Lord one thousand nine hundred and ninety-nine and of the Independence of the United States the two hundred and twenty-fourth.

By Gary D. Bauer
Gary D. Bauer
Associate State Director

DEPARTMENT OF INTERIOR
BUREAU OF LAND MANAGEMENT

Input Parameters for Geographic Report with Land

System Id = CR

Admin State = AZ

Geo State =

Casetype Begins With

Case Disp Txt = AUTHORIZED, CANCELLED, EXPIRED, PENDING, REJECTED, RELINQUISHED, WITHDRAWN

Mer Twp Rng =

Section =

Mtrs = 14 0030S 0290E 015, 14 0030S 0290E 016, 14 0030S 0290E 017, 14 0030S 0290E 020, 14 0030S 0290E 021, 14 0030S 0290E 022, 14 0030S 0290E 028, 14 0030S 0290E 029, 14 0030S 0290E 999

Commodity =

Commodity Txt =

Pending Org =

Pend Org Decode =

Handwritten calculation:
162 | 2400
 162
 780

Total Rows Returned: 10

RUN TIME: 10:52 AM

UNITED STATES DEPARTMENT OF INTERIOR
BUREAU OF LAND MANAGEMENT
GEOGRAPHIC REPORT WITH LAND
Sorted by Serial Number

RUN DATE: 03/29/2016

Page 1 of 1

Adm State: AZ

Serial Number: AZA 007456

Total Case Acres: 3.420

<u>Casetype</u>	<u>Case Disp</u>	14	0030S	0290E	<u>Sect</u>	<u>Sur Typ</u>	<u>Sur Num</u>	<u>Suff</u>	<u>Subdivision</u>	<u>Act Pend</u>
282103	AUTHORIZED				020	FF			M&B;	
					028	LOTS			10;	
					029	FF		1	LOT 3,8,10;	

Serial Number: AZA 028789FD

Total Case Acres: 3,604.790

<u>Casetype</u>	<u>Case Disp</u>	14	0030S	0290E	<u>Sect</u>	<u>Sur Typ</u>	<u>Sur Num</u>	<u>Suff</u>	<u>Subdivision</u>	<u>Act Pend</u>
220100	AUTHORIZED				015	ALIQ			ALL;	
					021	ALIQ			SESW,SE;	
					022	ALIQ			N2NE,SENE,S2;	
					028	ALIQ			N2NE,SWNE,NENW;	
						LOTS			1-6,10,11;	

Serial Number: AZA 030035

Total Case Acres: 0.690

<u>Casetype</u>	<u>Case Disp</u>	14	0030S	0290E	<u>Sect</u>	<u>Sur Typ</u>	<u>Sur Num</u>	<u>Suff</u>	<u>Subdivision</u>	<u>Act Pend</u>
289007	AUTHORIZED				015	ALIQ			NWNW;	

Serial Number: AZA 036759

Total Case Acres: 0.100

<u>Casetype</u>	<u>Case Disp</u>	14	0030S	0290E	<u>Sect</u>	<u>Sur Typ</u>	<u>Sur Num</u>	<u>Suff</u>	<u>Subdivision</u>	<u>Act Pend</u>
380913	AUTHORIZED				029	ALIQ			SW;	

$$\begin{array}{r} 21 \\ 325 \overline{) 6800} \\ \underline{650} \\ 300 \end{array}$$

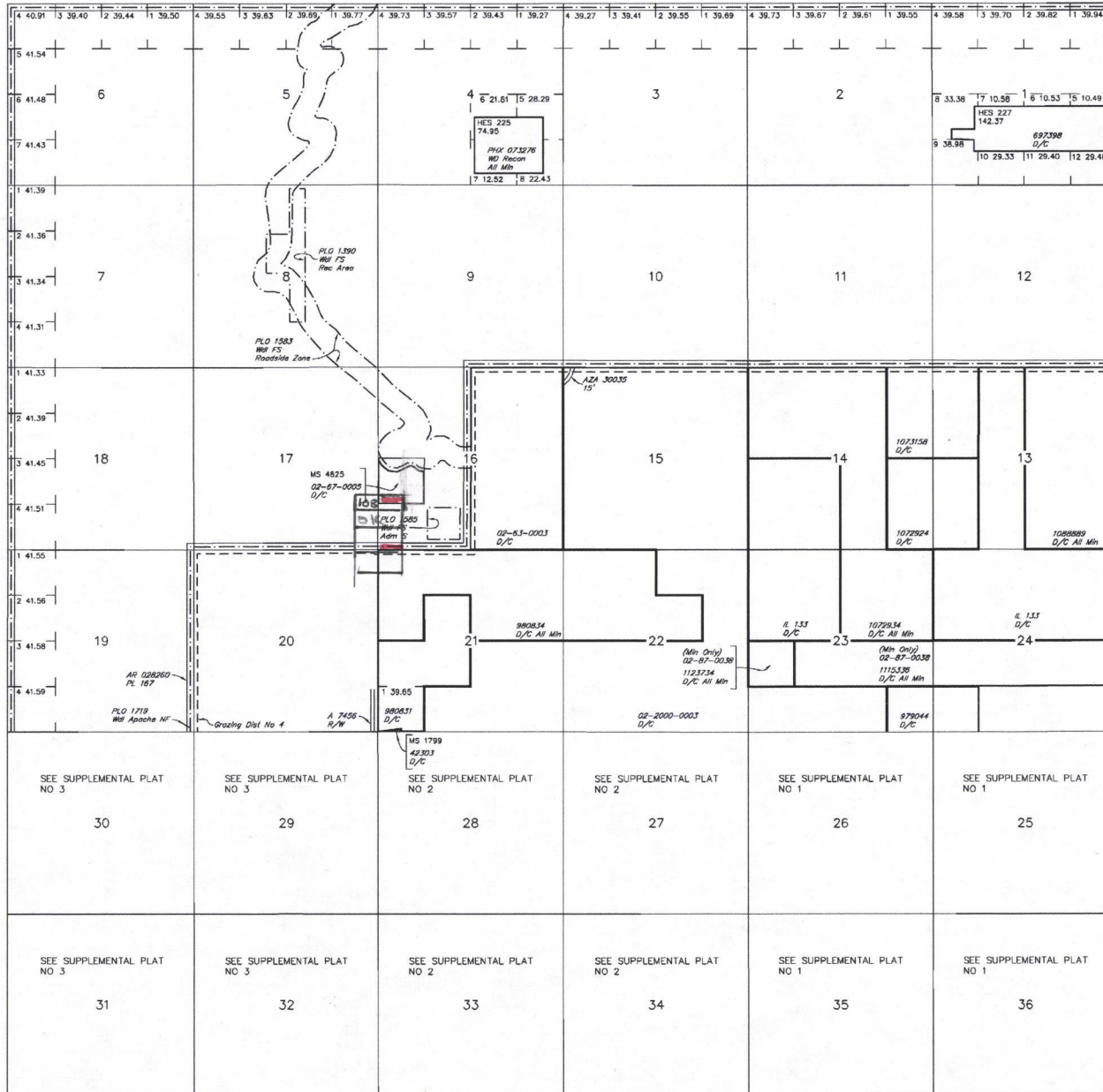
$$\begin{array}{r} 163 \\ 325 \overline{) 52800} \\ \underline{325} \\ 2030 \\ \underline{1950} \\ 800 \end{array}$$

$$\begin{array}{r} 41 \\ 163 \overline{) 6800} \\ \underline{652} \\ 280 \end{array}$$

TOWNSHIP 3 SOUTH RANGE 29 EAST OF THE GILA AND SALT RIVER MERIDIAN, ARIZONA

GREENLEE COUNTY
SAFFORD FIELD OFFICE

STATUS OF PUBLIC DOMAIN
LAND AND MINERAL TITLES




108 = 437298

TRACT NO	ORIGINAL SURVEY		
	T	R	SUBDIVISION

FOR ORDERS AFFECTING DISPOSAL OR USE OF UNIDENTIFIED LANDS WITHDRAWN FOR CLASSIFICATION, MINERALS, WATER AND/OR OTHER PUBLIC PURPOSES, REFER TO INDEX OF MISCELLANEOUS DOCUMENTS.

MDS 836 HW
837 SW
838 NE
A 7456 R/W Road 50'
Sec 28: Lot 10



WARNING STATEMENT
This plat is the Bureau's Record of Title, and should be used only as a graphic display of the township survey data. Records hereon do not reflect title changes which may have been effected by lateral movements of rivers or other bodies of water. Refer to the cadastral surveys for official survey information.

Lot 33°07'06"N
Long 109°17'33"W

CURRENT TO	DSB	GSR Mer
5-25-2010	ACAD	T 3 S R 29 E

$$\begin{array}{r} 8 \\ 160 \overline{) 1450} \\ \underline{1440} \end{array}$$

$$\begin{array}{r} 3 \\ 160 \overline{) 600} \end{array}$$

TOWNSHIP 3 SOUTH RANGE 29 EAST OF THE GILA AND SALT RIVER MERIDIAN, ARIZONA

GREENLEE COUNTY
SAFFORD FIELD OFFICE

STATUS OF PUBLIC DOMAIN
LAND AND MINERAL TITLES

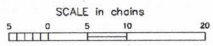
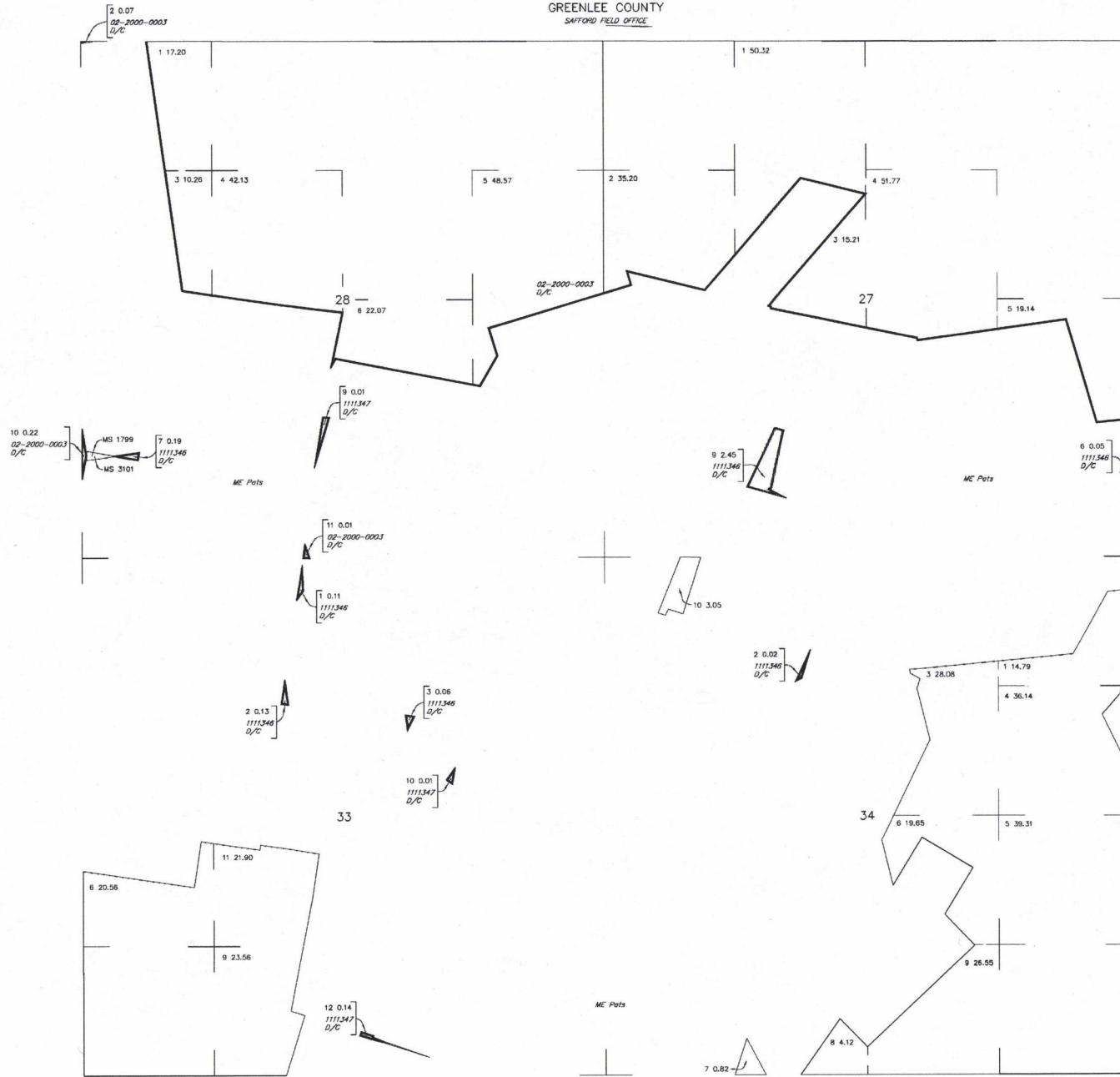
MTP
SUPPL SECS 27,28,33,34

INDEX TO SEGREGATED TRACTS				
RESURVEY TRACT NO	ORIGINAL SURVEY			
	T	R	SEC	SUBDIVISION

FOR ORDERS AFFECTING DISPOSAL OR USE OF UNIDENTIFIED LANDS WITHDRAWN FOR CLASSIFICATION, MINERALS, WATER AND/OR OTHER PUBLIC PURPOSES, REFER TO INDEX OF MISCELLANEOUS DOCUMENTS.

MDS 837 SW

AZA 7456 R/W Road
Sec 28, Lot 10



WARNING STATEMENT
This plot is the Bureau's Record of Title, and should be used only as a graphic display of the township survey data. Records hereon do not reflect title changes which may have been affected by lateral movements of rivers or other bodies of water. Refer to the cadastral surveys for official survey information.

NO 2

CURRENT TO	DSB	GSR Mer
5-25-2010	ACAD	T 3 S
		R 29 E

AR 019117-B

The United States of America

To all to whom these presents shall come, Greeting:

WHEREAS, There are now deposited in the Bureau of Land Management of the United States, an application by the State of Arizona, and a decision of the Land Office at Phoenix, Arizona, directing that a patent issue to the State of Arizona under the provisions of the Act of Congress approved June 21, 1934 (48 Stat. 1185), for the following numbered school section lands in place, granted for the support of common schools and the title to which vested in the State of Arizona under the Act of January 25, 1927 (44 Stat. 1026);

Gila and Salt River Meridian, Arizona.

T. 3 S., R. 29 E.,

Sec. 32, Lots 2, 3, 4, 5, 10,

11, 13, 14, 15, 16,

17, 18, 19, 20, and 21;

T. 4 S., R. 29 E.,

Sec. 2, Lots 19, 20, 21, 24,

25, 26, 28, 29, and 30.

Containing 523.27 acres;

NOW KNOW YE, That there is, therefore, granted by the UNITED STATES unto the above named claimant the lands above described; TO HAVE AND TO HOLD the said lands with all the rights, privileges, immunities, and appurtenances, of whatsoever nature, thereunto belonging, unto the said claimant;

EXCEPTING AND RESERVING TO THE UNITED STATES:

A right-of-way thereon for ditches and canals constructed by the authority of

Patent Number

02-69-0010

Land Patent Details 02-67-0005						
Accession Nr: AZAR 0033497		Document Type: Serial Patent		State: Arizona	Issue Date: 8/16/1966	Cancelled: No
Names On Document			Miscellaneous Information			
<input type="checkbox"/> WILLIS, GENEVA, <input type="checkbox"/> WILLIS, OSCAR B			Land Office:	Arizona 1950-1966		
			US Reservations:	Yes		
			Mineral Reservations:	No		
			Tribe:	---		
			Militia:	---		
			State In Favor Of:	---		
Military Rank: ---			Authority:	July 26, 1866: Mineral Patent-Placer (15 Stat. 251)		
Document Numbers			Survey Information			
Document Nr:		2670005		Total Acres:	34.66	
Misc. Doc. Nr:		---		Survey Date:	---	
BLM Serial Nr:		AZAR 0033497		Geographic Name:	Harmony 1	
Indian Allot. Nr:		---		Metes/Bounds:	No	
Land Descriptions						
State	Meridian	Twp - Rng	Aliquots	Section	Survey #	County
AZ	Gila-Salt River	003S - 029E		16		Greenlee

AMC #	CLAIM NAME	LAND STATUS
AMC437298	108	Partially on patent 02-67-0005
AMC437299	109	OK
AMC437300	110	Partially on SRHE patent 980834
AMC437301	111	Partially on SRHE patent 980834
AMC437302	112	Partially on SRHE patent 980834
AMC437303	113	Partially on SRHE patent 980834
AMC437304	114	Partially on SRHE patent 980834
AMC437305	115	OK
AMC437306	116	OK
AMC437307	117	OK
AMC437308	118	OK
AMC437309	119	OK
AMC437310	120	OK
AMC437311	121	Located entirely on SRHE patent 980834
AMC437312	122	Located entirely on SRHE patent 980834
AMC437313	123	Located entirely on SRHE patent 980834
AMC437314	124	Located entirely on SRHE patent 980834
AMC437315	125	Located entirely on SRHE patent 980834
AMC437316	126	Located entirely on SRHE patent 980834
AMC437317	127	Located entirely on SRHE patent 980834
AMC437318	128	Located entirely on SRHE patent 980834
AMC437319	129	Primarily located on SRHE patent 980834
AMC437320	130	Primarily located on SRHE patent 980834
AMC437321	131	Located entirely on SRHE patent 980834
AMC437322	132	Located entirely on SRHE patent 980834
AMC437323	133	Located entirely on SRHE patent 980834
AMC437324	134	Located entirely on SRHE patent 980834
AMC437325	135	Located entirely on SRHE patent 980834
AMC437326	136	Located entirely on SRHE patent 980834
AMC437327	137	Located entirely on SRHE patent 980834
AMC437328	138	Located entirely on SRHE patent 980834
AMC437329	139	Partially on patent 02-67-0005
AMC437330	140	OK
AMC437331	141	Partially on SRHE patent 980834
AMC437332	142	Located entirely on SRHE patent 980834
AMC437333	143	Located entirely on SRHE patent 980834
AMC437334	144	Located entirely on SRHE patent 980834
AMC437335	145	Located entirely on SRHE patent 980834
AMC437336	146	Located entirely on SRHE patent 980834
AMC437337	147	Located entirely on SRHE patent 980834
AMC437338	148	Primarily located on SRHE patent 980834
AMC437339	149	Primarily located on SRHE patent 980834 and partially located on patent 02-63-0003
AMC437340	150	Primarily located on SRHE patent 980834 and partially located on patent 02-63-0003

AMC437341	151	Primarily located on SRHE patent 980834 and partially located on patent 02-2000-0003
AMC437342	152	Primarily located on SRHE patent 980834 and partially located on patent 02-2000-0003
AMC437343	153	Primarily located on SRHE patent 980834

The United States of America,

To all to whom these presents shall come, Greeting:

WHEREAS, There are now deposited in the Bureau of Land Management of the United States, an application by the State of Arizona and a decision of the Land Office at Phoenix, Arizona, directing that a patent issue to the State of Arizona under the provisions of the Act of Congress approved June 21, 1934 (48 Stat. 1185), entitled "An Act Authorizing the Secretary of the Interior to issue patents to the numbered school sections in place, granted to the States by the Act approved February 22, 1889, by the Act approved January 25, 1927 (44 Stat. 1026), and by any other Act of Congress," for the following numbered school section lands in place, granted for the support of common schools and the title to which vested in the State of Arizona, under the Act of June 20, 1910 (36 Stat. 557), upon the acceptance of the Plats of Surveys by the Bureau of Land Management on June 7, 1923:

GILA AND SALT RIVER MERIDIAN, ARIZONA.

T. 3 S., R. 29 E.,

Sec. 16, E $\frac{1}{2}$;

T. 4 S., R. 29 E.,

Sec. 32, All;

Sec. 36, All.

The areas described aggregate 1,600.00 acres, according to the Official Plats of the Surveys of the said Land, on file in the Bureau of Land Management:

NOW, THEREFORE, KNOW YE, That the UNITED STATES OF AMERICA, in consideration of the premises, and in conformity with the said

Arizona 033497

The United States of America

To all to whom these presents shall come, Greeting:

WHEREAS, In pursuance of the provisions of the Revised Statutes of the United States, Chapter Six, Title Thirty-two, and legislation supplemental thereto, there are now deposited in the Bureau of Land Management of the United States the Plat and Field Notes of Survey and a Certificate of the Land Office at Phoenix, Arizona accompanied by other evidence whereby it appears that

Oscar B. Willis and Geneva Willis

have entered and paid for the Harmony 1 placer mining claim,

designated as Survey No. 4625, embracing a portion of Section 16 in Township 3 south of Range 29 east of the Gila and Salt River Meridian, in the Granville (Copper Mountain) Mining District, Greenlee County, Arizona, the said claim being more particularly described in the official field notes and depicted on the official plat which are expressly made a part of this patent and copies of which are attached hereto. The premises herein granted contain 34.657 acres.

Patent Number 02-67-0005

The United States of America

To all to whom these presents shall come, Greetings:

AZA 28789

Whereas,

Phelps Dodge Corporation, a New York Corporation

is entitled to a land patent pursuant to Section 206 of the Federal Land Policy and Management Act of 1976, as amended, 43 U.S.C. 1716, for the following described lands:

Gila and Salt River Meridian, Arizona

T. 4 S., R. 28 E.,
sec. 12, lot 15.

T. 3 S., R. 29 E.,
sec. 15, all;
sec. 21, SE $\frac{1}{4}$ SW $\frac{1}{4}$, SE $\frac{1}{4}$;
sec. 22, N $\frac{1}{2}$ NE $\frac{1}{4}$, SE $\frac{1}{4}$ NE $\frac{1}{4}$, S $\frac{1}{2}$;
sec. 23, S $\frac{1}{2}$ SW $\frac{1}{4}$, SW $\frac{1}{4}$ SE $\frac{1}{4}$;
sec. 26, lots 1, 2, 3 and 5, W $\frac{1}{2}$ NE $\frac{1}{4}$, SE $\frac{1}{4}$ NE $\frac{1}{4}$, NW $\frac{1}{4}$, NE $\frac{1}{4}$ SE $\frac{1}{4}$;
sec. 27, lots 1 to 5, inclusive, N $\frac{1}{2}$ NE $\frac{1}{4}$, SE $\frac{1}{4}$ NE $\frac{1}{4}$, NW $\frac{1}{4}$ NW $\frac{1}{4}$;
sec. 28, lots 1 to 6, inclusive, lots 10 and 11, N $\frac{1}{2}$ NE $\frac{1}{4}$, SW $\frac{1}{4}$ NE $\frac{1}{4}$,
NE $\frac{1}{4}$ NW $\frac{1}{4}$;
sec. 31, lots 1, 4, 5, and 8, W $\frac{1}{2}$ E $\frac{1}{2}$;
sec. 32, lots 22 to 26, inclusive;
sec. 35, lots 9 to 12, inclusive, lots 17 and 18.

T. 4 S., R. 29 E.,
sec. 1, lots 7 and 8;
sec. 5, lots 11 and 14;
sec. 6, lots 2, 11, 21, 24 and 25;
sec. 7, lots 19, 20, 22, 23, 25 and 26;
sec. 8, lots 13, 14, 16, and 17;
sec. 11, lots 8 and 9;
sec. 12, lots 16 to 19, inclusive;
sec. 17, lot 15;
sec. 18, lots 22, 25 and 26;
sec. 20, lots 3, 9, and 14 to 19, inclusive, SW $\frac{1}{4}$ SW $\frac{1}{4}$.

T. 5 S., R. 29 E.,
sec. 12, lots 19, 21, 22, 23 and 24

containing 3,604.79 acres.

NOW KNOW YE, that there is, therefore, granted by the UNITED STATES unto Phelps Dodge Corporation, a New York corporation, the land described above; TO HAVE AND TO HOLD said land with all the rights, privileges, and immunities, and appurtenances, of whatsoever nature, thereunto belonging, unto Phelps Dodge Corporation, a New York corporation, its successors and assigns, forever, and,

EXCEPTING AND RESERVING TO THE UNITED STATES:

1. A right-of-way thereon for ditches or canals constructed by the authority of the United States. Act of August 30, 1890 (43 U.S.C. 945).
2. A right-of-way for Route #1 (Forest Trail # 12) as reserved under Right-Of-Way No. AZA 30035, pursuant to Title V of the Act of October 21, 1976 (43 U. S. C. 1767) as to the NW $\frac{1}{4}$ NW $\frac{1}{4}$, section 15, T. 3 S., R. 29 E., and the right to enforce all or any of the terms and conditions of the right-of-way, including the right to renew or extend it upon its termination.
3. An appropriation of a right-of-way for a Federal Aid Highway, No. AZA 7456, effective March 7, 1973, under the Act of August 27, 1958, as amended (72 Stat. 885) Title 23, U.S.C. 317, as to lot 10, section 28, T. 3 S., R. 29 E., Gila and Salt River Meridian, Arizona.

SUBJECT TO:

1. Those rights for a power transmission line granted to Arizona Electric Power Cooperative, Inc. its successors or assigns, by Right-Of-Way No. AZA-9015 pursuant to the Act of October 21, 1976, (90 Stat. 2776; 43 U. S. C. 1761), as to lot 21, sec. 12, T. 5 S., R. 29 E., Gila and Salt River Meridian, Arizona.



IN TESTIMONY WHEREOF, the undersigned authorized officer of the Bureau of Land Management, in accordance with the provisions of the Act of June 17, 1948 (62 Stat. 476), has, in the name of the United States, caused these letters to be made Patent, and the Seal of the Bureau to be hereunto affixed.

GIVEN under my hand, in Phoenix, Arizona, the Fifteenth day of December in the year of our Lord one thousand nine hundred and ninety-nine and of the Independence of the United States the two hundred and twenty-fourth.

By Gary D. Bauer
Gary D. Bauer
Associate State Director

AMC #	CLAIM NAME	LAND STATUS
X AMC437298	108	Partially on patent 02-67-0005
X AMC437299	<u>109</u>	OK
X AMC437300	110	Partially on SRHE patent 980834
X AMC437301	111	Partially on SRHE patent 980834
X AMC437302	112	Partially on SRHE patent 980834
X AMC437303	113	Partially on SRHE patent 980834
X AMC437304	114	Partially on SRHE patent 980834
X AMC437305	<u>115</u>	OK
X AMC437306	<u>116</u>	OK
X AMC437307	<u>117</u>	OK
X AMC437308	<u>118</u>	OK
X AMC437309	<u>119</u>	OK
X AMC437310	<u>120</u>	OK
X AMC437311	121	Located entirely on SRHE patent 980834 ✓
X AMC437312	122	Located entirely on SRHE patent 980834 ✓
X AMC437313	123	Located entirely on SRHE patent 980834 ✓
X AMC437314	124	Located entirely on SRHE patent 980834 ✓
X AMC437315	125	Located entirely on SRHE patent 980834 ✓
X AMC437316	126	Located entirely on SRHE patent 980834 ✓
X AMC437317	127	Located entirely on SRHE patent 980834 ✓
X AMC437318	128	Located entirely on SRHE patent 980834 ✓
X AMC437319	129	Primarily located on SRHE patent 980834
X AMC437320	130	Primarily located on SRHE patent 980834
X AMC437321	131	Located entirely on SRHE patent 980834 ✓
X AMC437322	132	Located entirely on SRHE patent 980834 ✓
X AMC437323	133	Located entirely on SRHE patent 980834 ✓
X AMC437324	134	Located entirely on SRHE patent 980834 ✓
X AMC437325	135	Located entirely on SRHE patent 980834 ✓
X AMC437326	136	Located entirely on SRHE patent 980834 ✓
X AMC437327	137	Located entirely on SRHE patent 980834 ✓
X AMC437328	138	Located entirely on SRHE patent 980834 ✓
X AMC437329	139	Partially on patent 02-67-0005
X AMC437330	<u>140</u>	OK
X AMC437331	141	Partially on SRHE patent 980834
X AMC437332	142	Located entirely on SRHE patent 980834 ✓
X AMC437333	143	Located entirely on SRHE patent 980834 ✓
X AMC437334	144	Located entirely on SRHE patent 980834 ✓
X AMC437335	145	Located entirely on SRHE patent 980834 ✓
X AMC437336	146	Located entirely on SRHE patent 980834 ✓
X AMC437337	147	Located entirely on SRHE patent 980834 ✓
X AMC437338	148	Primarily located on SRHE patent 980834
X AMC437339	149	Primarily located on SRHE patent 980834 and partially located on patent 02-63-0003
X AMC437340	150	Primarily located on SRHE patent 980834 and partially located on patent 02-63-0003

← See spreadsheet 2015 #9

x AMC437341	151	Primarily located on SRHE patent 980834 and partially located on patent 02-2000-0003
x AMC437342	152	Primarily located on SRHE patent 980834 and partially located on patent 02-2000-0003
x AMC437343	153	Primarily located on SRHE patent 980834